

**THE MUNICIPALITY OF KILLARNEY - TURTLE MOUNTAIN
BY-LAW NO. 1-2021**

Being a By-Law of the Municipality of Killarney - Turtle Mountain to establish a rate for collection and disposal of garbage and recyclable materials as a special service for the years 2021 to 2022, both inclusive.

WHEREAS Section 312 of The Municipal Act, provides in part, as follows:

- 312 If approved by by-law, a municipality may provide, as a special service to all or part of a municipality, one or more of the following:
- (e) the collection and transportation of waste or recyclable materials;

AND WHEREAS subsection 320(1) of the Act provides as follows:

- 320(1) Subject to subsections (2) to (6) and subsection 321 (4), a council may by by-law
- (a) Approve the local improvement or special services as set out in the plan or proposal: and
 - (b) Authorize the municipality to impose taxes as set out in the plan proposal.


AND WHEREAS the Council of the Municipality of Killarney – Turtle Mountain has prepared Special Service Plan No. 1-2021 to establish a rate for collection and disposal of garbage and recyclable materials as a special service pursuant to Part 10 of the Act;

AND WHEREAS the requirements as prescribed in section 318, 319 and 320 of the Act have been complied with:

NOW THEREFORE the Council of the Municipality of Killarney-Turtle Mountain enacts as follows:

1. THAT pursuant to subsection 320 (1) of the Act, Municipality of Killarney – Turtle Mountain approves Special Service Plan No. 1-2021 attached hereto as Schedule "A".
2. THAT the Municipality of Killarney – Turtle Mountain levy an annual special service tax in 2021 to 2022 inclusive, upon all residential, commercial and institutional property within the municipality excluding vacant property as hereby attached in Schedules "B" and "C".
3. THAT By-Law No. 10-2016 enacted by the Municipality of Killarney – Turtle Mountain, February 22nd, A.D. 2017, is hereby repealed.

DONE AND PASSED as a by-law of the Municipality of Killarney-Turtle Mountain at 415 Broadway Avenue, Killarney, Manitoba, this 24th day of March, 2021.



Mayor



Chief Administrative Officer

Read a first time this 19th day of January, 2021
Read a second time this 24th day of March, 2021.
Read a third time this 24th day of March, 2021.

Schedule "A"

Municipality of Killarney – Turtle Mountain
 Special Service Plan No. #01-2021
 By-Law No. 1-2021

For the curbside recycling and waste refuse pickup within the Municipality of Killarney – Turtle Mountain
 (Pursuant to Subsection 314 of The Municipal Act)

a) **Description of the Proposed Special Service**

Council is proposing to continue to provide curbside recycling and waste refuse pick up as a special service. Due to a change in contractors, Council will repeal the current special service by-law No. 10-2016 and implement new rates for the next two years (2021 and 2022). The method of calculating the special service tax will remain a per parcel rate (assessment roll) to be levied on residential, commercial, and institutional property receiving service.

b) **Special Service Area to be Levied**

The Special Service area to be levied under this proposal will be for residential, commercial and institutional properties receiving curbside recycling and waste refuse pick up as listed in Schedule "B" and "C" attached.

c) **Estimated Cost of the Service**

The budgeted amounts for the services included in this plan are as follows:

	2021	2022
Recycling Costs	\$101,337.00	\$95,196.00
Garbage Collection Costs	\$189,592.00	\$193,165.00
General Reserve Transfer	\$0.00	\$2,568.00
Total Costs	\$290,929.00	\$290,929.00
Recoveries		
Provincial Grant	\$82,828.00	\$82,828.00
Total Recoveries	\$82,828.00	\$82,828.00
Net Costs	\$208,101.00	\$208,101.00
Number of Rateable Residential Property		
1 to 2 dwellings	1082 * 126	1082 * 126
3 to 7 dwellings	9 * 525	9 * 525
8 or more dwellings	12 * 825	12 * 825
Total Residential Revenue	\$150,957.00	\$150,957.00
Number of Rateable Commercial Property		
Commercial Curbside	92 * 82	92 * 82
Commercial Dumpster	62 * 800	62 * 800
Total Commercial Revenue	\$57,144.00	\$57,144.00

d) Method and Rate of Calculating the Proposed Special Service Tax

The method of calculating the special service tax is based on an amount per parcel of land (assessment roll). The per parcel rates for residential properties are adjusted based on the number of dwellings while the commercial/institutional rates are based on curbside or dumpster pickup as follows:

Residential Garbage & Recycling:

	<u>2021</u>	<u>2022</u>
1 to 2 dwelling units	\$126.00	\$126.00
3 to 7 dwelling units	\$525.00	\$525.00
8 or more dwelling units	\$825.00	\$825.00

Commercial / Institution Garbage Collection:

	<u>2021</u>	<u>2022</u>
Commercial/Institution Curbside	\$ 82.00	\$ 82.00
Commercial/Institution Dumpster (includes 1 tip/week)	\$800.00	\$800.00
Additional Dumpster Fee (includes 1 tip/week)	\$800.00	\$800.00

- e) Pickup frequency shall be completed as detailed on Schedule "C" for Commercial / Institution Garbage Dumpsters.

March 12, 2021

Chief Administrative Officer
Municipality of Killarney-Turtle Mountain
Box 10
Killarney MB R0K 1G0

Dear Chief Administrative Officer:

**RE: MUNICIPALITY OF KILLARNEY-TURTLE MOUNTAIN - BY-LAW NO. 1-2021
FILE NO. 21E9-0008**


We enclose for your information a copy of Municipal Board Order No. E-21-020 together with the By-law.

The fee of \$50.00 is now due and payable on the By-law.

Please provide the Board with a Certified copy of the By-law after 3rd reading, including all Schedules.

Please quote our File Number on all correspondence.


Yours truly,



Shelley Jensen
Secretary

SJ/eh/enclosures

c: Jesse Oyugi, Municipal Finance Officer



THE MUNICIPAL BOARD OF MANITOBA
DECISION AND ORDER

DECISION DATE: March 12, 2021

Order No. E-21-020
File No. 21E9-0008

PANEL: Diane Stasiuk, Vice Chair
Tom Raine, Member

MUNICIPALITY OF KILLARNEY-TURTLE MOUNTAIN - BY-LAW NO. 1-2021

The Municipality of Killarney-Turtle Mountain (the "Municipality") submits By-law No. 1-2021 (the "Proposed By-law") under Section 320(4) of *The Municipal Act* (the "Act") for the Board's review and approval. The Proposed By-law was received on March 3, 2021.

The Proposed By-law attached as Appendix "A", proposes to levy a Special Services Tax as a per parcel rate as follows:

- a) A schedule of per parcel rates ranging from \$126 to \$825 in 2021 and 2022 to be levied on all residential property receiving garbage and recycling collection service within the Municipality as described in Schedule "B" attached to the Proposed By-law.
- b) A schedule of per parcel rates ranging from \$82 to \$800 in 2021 and 2022 to be levied on all commercial and institutional property receiving garbage collection service within the Municipality as described in Schedule "C" attached to the Proposed By-law.

This proposed By-law will replace the rates levied under the authority of By-law No. 10-2016 which is to be repealed.

The levy is for purposes of a Special Service Plan regarding collection of garbage and recycling for the years 2021 to 2022, both inclusive.

The Board received no objections to the Proposed By-law.

In dealing with the Proposed By-law, the Board must look at its duty which is set out in Section 64 of *The Municipal Board Act*, which states:

Duty of board

64 In dealing with an application the board shall consider

- (a) the nature of the work, undertaking, or object proposed;**

- (b) the necessity or expediency thereof;
 - (c) the financial position of the local authority; and
 - (d) any other relevant matters;
- and may refuse the application or require the local authority to vary the application, or may grant the application in whole or in part, or subject to conditions.


After the review of the Special Service Plan, the Board is satisfied that the Special Service is needed and finds that the Proposed By-law is reasonable and will be approved.


THEREFORE, THE BOARD ORDERS THAT:

1. The Municipality of Killarney-Turtle Mountain By-law No. 1-2021 BE APPROVED.
2. A filing fee of \$50.00 be paid by the Municipality of Killarney-Turtle Mountain.

FOR THE MUNICIPAL BOARD

March 12, 2021
Date


Diane Stasiuk, Vice Chair


Shelley Jensen, Secretary

THE MUNICIPALITY OF KILLARNEY - TURTLE MOUNTAIN
BY-LAW NO. 1-2021

Being a By-Law of the Municipality of Killarney - Turtle Mountain to establish a rate for collection and disposal of garbage and recyclable materials as a special service for the years 2021 to 2022, both inclusive.

WHEREAS Section 312 of The Municipal Act, provides in part, as follows:

- 312 If approved by by-law, a municipality may provide, as a special service to all or part of a municipality, one or more of the following:
- (e) the collection and transportation of waste or recyclable materials;

AND WHEREAS subsection 320(1) of the Act provides as follows:

- 320(1) Subject to subsections (2) to (6) and subsection 321 (4), a council may by by-law
- (a) Approve the local improvement or special services as set out in the plan or proposal: and
 - (b) Authorize the municipality to impose taxes as set out in the plan proposal.

AND WHEREAS the Council of the Municipality of Killarney – Turtle Mountain has prepared Special Service Plan No. 1-2021 to establish a rate for collection and disposal of garbage and recyclable materials as a special service pursuant to Part 10 of the Act;

AND WHEREAS the requirements as prescribed in section 318, 319 and 320 of the Act have been complied with:

NOW THEREFORE the Council of the Municipality of Killarney-Turtle Mountain enacts as follows:

1. THAT pursuant to subsection 320 (1) of the Act, Municipality of Killarney – Turtle Mountain approves Special Service Plan No. 1-2021 attached hereto as Schedule "A".
2. THAT the Municipality of Killarney – Turtle Mountain levy an annual special service tax in 2021 to 2022 inclusive, upon all residential, commercial and institutional property within the municipality excluding vacant property as hereby attached in Schedules "B" and "C".
3. THAT By-Law No. 10-2016 enacted by the Municipality of Killarney – Turtle Mountain, February 22nd, A.D. 2017, is hereby repealed.

DONE AND PASSED as a by-law of the Municipality of Killarney-Turtle Mountain at 415 Broadway Avenue, Killarney, Manitoba, this ____ day of ____, 2021.

Mayor

Chief Administrative Officer

Read a first time this 19th day of January, 2021
Read a second time this ____ day of ____, 2021.
Read a third time this ____ day of ____, 2021.

APPROVED By Order No. E-21-020
of the Municipal Board

Secretary

Schedule "A"

Municipality of Killarney – Turtle Mountain
Special Service Plan No. #01-2021
By-Law No. 1-2021

For the curbside recycling and waste refuse pickup within the Municipality of Killarney – Turtle Mountain
(Pursuant to Subsection 314 of The Municipal Act)

a) **Description of the Proposed Special Service**

Council is proposing to continue to provide curbside recycling and waste refuse pick up as a special service. Due to a change in contractors, Council will repeal the current special service by-law No. 10-2016 and implement new rates for the next two years (2021 and 2022). The method of calculating the special service tax will remain a per parcel rate (assessment roll) to be levied on residential, commercial, and institutional property receiving service.

b) **Special Service Area to be Levied**

The Special Service area to be levied under this proposal will be for residential, commercial and institutional properties receiving curbside recycling and waste refuse pick up as listed in Schedule "B" and "C" attached.

c) **Estimated Cost of the Service**

The budgeted amounts for the services included in this plan are as follows:

	2021	2022
Recycling Costs	\$101,337.00	\$95,196.00
Garbage Collection Costs	\$189,592.00	\$193,165.00
General Reserve Transfer	\$0.00	\$2,568.00
Total Costs	\$290,929.00	\$290,929.00
Recoveries		
Provincial Grant	\$82,828.00	\$82,828.00
Total Recoveries	\$82,828.00	\$82,828.00
Net Costs	\$208,101.00	\$208,101.00
Number of Rateable Residential Property		
1 to 2 dwellings	1082 * 126	1082 * 126
3 to 7 dwellings	9 * 525	9 * 525
8 or more dwellings	12 * 825	12 * 825
Total Residential Revenue	\$150,957.00	\$150,957.00
Number of Rateable Commercial Property		
Commercial Curbside	92 * 82	92 * 82
Commercial Dumpster	62 * 800	62 * 800
Total Commercial Revenue	\$57,144.00	\$57,144.00

d) **Method and Rate of Calculating the Proposed Special Service Tax**

The method of calculating the special service tax is based on an amount per parcel of land (assessment roll). The per parcel rates for residential properties are adjusted based on the number of dwellings while the commercial/institutional rates are based on curbside or dumpster pickup as follows:

Residential Garbage & Recycling:

	<u>2021</u>	<u>2022</u>
1 to 2 dwelling units	\$126.00	\$126.00
3 to 7 dwelling units	\$525.00	\$525.00
8 or more dwelling units	\$825.00	\$825.00

Commercial / Institution Garbage Collection:

	<u>2021</u>	<u>2022</u>
Commercial/Institution Curbside	\$ 82.00	\$ 82.00
Commercial/Institution Dumpster (includes 1 tip/week)	\$800.00	\$800.00
Additional Dumpster Fee (includes 1 tip/week)	\$800.00	\$800.00

- e) Pickup frequency shall be completed as detailed on Schedule "C" for Commercial / Institution Garbage Dumpsters.

Roll #	Dwelling	Civic Address		Legal Description	2021	2022
129304	1	142 OAK POINT	DR	1--29075	\$126.00	\$126.00
129306	1	140 OAK POINT	DR	2-1-716	\$126.00	\$126.00
129310	1	136 OAK POINT	DR	DESC 3/4-1-716	\$126.00	\$126.00
129312	1	134 OAK POINT	DR	5-1-716	\$126.00	\$126.00
129314	1	122 OAK POINT	DR	1--21872	\$126.00	\$126.00
129316	1	120 OAK POINT	DR	2-2-716	\$126.00	\$126.00
129320	1	116 OAK POINT	DR	4-2-716	\$126.00	\$126.00
129324	1	112 OAK POINT	DR	6-2-716	\$126.00	\$126.00
129326	1	110 OAK POINT	DR	7-2-716	\$126.00	\$126.00
129328	1	108 OAK POINT	DR	8-2-716	\$126.00	\$126.00
129330	1	106 OAK POINT	DR	9-2-716	\$126.00	\$126.00
129332	1	104 OAK POINT	DR	10-2-716	\$126.00	\$126.00
129334	1	102 OAK POINT	DR	11-2-716	\$126.00	\$126.00
129336	1	125 OAK POINT	DR	1-3-716	\$126.00	\$126.00
129338	1	123 OAK POINT	DR	2-3-716	\$126.00	\$126.00
129340	1	121 OAK POINT	DR	3-3-716	\$126.00	\$126.00
129342	1	119 OAK POINT	DR	4-3-716	\$126.00	\$126.00
129344	1	117 OAK POINT	DR	5-3-716	\$126.00	\$126.00
129346	1	113 OAK POINT	DR	6-3-716	\$126.00	\$126.00
129348	1	111 OAK POINT	DR	7-3-716	\$126.00	\$126.00
129352	1	2 HAWTHORNE	DR	2-4-716	\$126.00	\$126.00
129354	1	3 HAWTHORNE	DR	3-4-716	\$126.00	\$126.00
129356	1	4 HAWTHORNE	DR	4-4-716	\$126.00	\$126.00
129358	1	5 HAWTHORNE	DR	5-4-716	\$126.00	\$126.00
129360	1	6 HAWTHORNE	DR	6-4-716	\$126.00	\$126.00
129362	1	7 HAWTHORNE	DR	7-4-716	\$126.00	\$126.00
129364	1	8 HAWTHORNE	DR	8-4-716	\$126.00	\$126.00
129366	1	9 HAWTHORNE	DR	9-4-716	\$126.00	\$126.00
129374	1	13 HAWTHORNE	DR	13-4-716	\$126.00	\$126.00
129378	1	15 HAWTHORNE	DR	15-4-716	\$126.00	\$126.00
129382	1	17 HAWTHORNE	DR	17-4-716	\$126.00	\$126.00
129384	1	18 HAWTHORNE	DR	18-4-716	\$126.00	\$126.00
129386	1	19 HAWTHORNE	DR	DESC A--21282	\$126.00	\$126.00
129400	1	203 OAK POINT	DR	1/2--57199	\$126.00	\$126.00
129500	1	201 OAK POINT	DR	2--581	\$126.00	\$126.00
129600	1	199 OAK POINT	DR	3--581	\$126.00	\$126.00
129700	1	197 OAK POINT	DR	4--581	\$126.00	\$126.00
129800	1	195 OAK POINT	DR	5--581	\$126.00	\$126.00
129900	1	193 OAK POINT	DR	6--581	\$126.00	\$126.00
130000	1	191 OAK POINT	DR	7/8--581	\$126.00	\$126.00
130100	1	187 OAK POINT	DR	9--581	\$126.00	\$126.00
130200	1	185 OAK POINT	DR	10--581	\$126.00	\$126.00
130300	1	183 OAK POINT	DR	11--581	\$126.00	\$126.00
130400	1	181 OAK POINT	DR	12--581	\$126.00	\$126.00
130500	1	177 OAK POINT	DR	13--581	\$126.00	\$126.00
130600	1	175 OAK POINT	DR	14--581	\$126.00	\$126.00
130700	1	173 OAK POINT	DR	15--581	\$126.00	\$126.00
130800	1	171 OAK POINT	DR	16--581	\$126.00	\$126.00
130900	1	169 OAK POINT	DR	17--581	\$126.00	\$126.00
131000	1	167 OAK POINT	DR	18--581	\$126.00	\$126.00
131200	1	163 OAK POINT	DR	DESC 20/21--581	\$126.00	\$126.00
131400	1	159 OAK POINT	DR	DESC 21/22--581	\$126.00	\$126.00
131500	1	157 OAK POINT	DR	23--581	\$126.00	\$126.00
131600	1	155 OAK POINT	DR	24--581	\$126.00	\$126.00
131800	1	151 OAK POINT	DR	26--581	\$126.00	\$126.00
131900	1	149 OAK POINT	DR	27--581	\$126.00	\$126.00
132000	1	147 OAK POINT	DR	28--581	\$126.00	\$126.00
132100	1	145 OAK POINT	DR	29/30--581	\$126.00	\$126.00
132200	1	141 OAK POINT	DR	31--581	\$126.00	\$126.00
132300	1	139 OAK POINT	DR	32--581	\$126.00	\$126.00

Roll #	Dwelling	Civic Address		Legal Description	2021	2022
132400	1	137 OAK POINT	DR	33--581	\$126.00	\$126.00
132500	1	135 OAK POINT	DR	34--581	\$126.00	\$126.00
132600	1	133 OAK POINT	DR	35--581	\$126.00	\$126.00
132700	1	131 OAK POINT	DR	36--581	\$126.00	\$126.00
132900	1	132 OAK POINT	DR	38--581	\$126.00	\$126.00
133000	1	129 OAK POINT	DR	1--28439	\$126.00	\$126.00
133050	1	127 OAK POINT	DR	DESC 2-28439	\$126.00	\$126.00
133150	1	113 SOUTH RAILW. ST	W	1--23998	\$126.00	\$126.00
133200	1	109 SOUTH RAILW. ST	W	DESC 2--23998	\$126.00	\$126.00
133220	1	105 SOUTH RAILW. ST	W	1--33937	\$126.00	\$126.00
133230	1	101 SOUTH RAILW. ST	W	5/7--57199	\$126.00	\$126.00
133300	1			NV 4-3-17	\$126.00	\$126.00
133352	1	10 AUGUSTA	DR	4--55488	\$126.00	\$126.00
133353	1	12 AUGUSTA	DR	3--55488	\$126.00	\$126.00
133354	1	18 AUGUSTA	DR	2--55488	\$126.00	\$126.00
133355	1	20 AUGUSTA	DR	1--55488	\$126.00	\$126.00
133358	1	31 AUGUSTA	DR	5--53020	\$126.00	\$126.00
133360	1	35 AUGUSTA	DR	6--53020	\$126.00	\$126.00
133362	1	41 AUGUSTA	DR	7--53020	\$126.00	\$126.00
133370	1	3 AUGUSTA	DR	11-53020	\$126.00	\$126.00
133416	1	5 LINKS	DR	4--40379	\$126.00	\$126.00
133420	1	6 LINKS	DR	6--40379	\$126.00	\$126.00
133428	1	10 LINKS	DR	10--40379	\$126.00	\$126.00
133430	1	11 LINKS	DR	11--40379	\$126.00	\$126.00
133432	1	12 LINKS	DR	12--40379	\$126.00	\$126.00
133434	1	13 LINKS	DR	13--40379	\$126.00	\$126.00
300200	1	100 OAKDEN	DR	DESC SE3-3-17W	\$126.00	\$126.00
300300	1	140 OAKDEN	DR	DESC SE3-3-17W	\$126.00	\$126.00
300400	1	164 OAKDEN	DR	DESC SE3-3-17W	\$126.00	\$126.00
300800	1	532 ROSSMORE AVE	AVE	DESC A-20A-13	\$126.00	\$126.00
300900	1	536 ROSSMORE AVE	AVE	DESC A-20A-13	\$126.00	\$126.00
301000	1	414 FINLAY ST	W	13/14-20A-13	\$126.00	\$126.00
301100	1	508 ROSSMORE ST		15-20A-13	\$126.00	\$126.00
301200	1	512 ROSSMORE AVE		16-20A-13	\$126.00	\$126.00
301300	1	516 ROSSMORE AVE		17-20A-13	\$126.00	\$126.00
301400	1	520 ROSSMORE AVE		18-20A-13	\$126.00	\$126.00
301500	1	524 ROSSMORE AVE		19-20A-13	\$126.00	\$126.00
301600	1	528 ROSSMORE AVE		20-20A-13	\$126.00	\$126.00
301700	1	402 ROSSMORE AVE		11-21A-13	\$126.00	\$126.00
301800	1	404 ROSSMORE ST		12-21A-13	\$126.00	\$126.00
301900	1	410 ROSSMORE AVE		13-21A-13	\$126.00	\$126.00
302000	1	414 ROSSMORE ST		14-21A-13	\$126.00	\$126.00
302100	1	418 ROSSMORE ST		15-21A-13	\$126.00	\$126.00
302300	1	424 ROSSMORE ST		17-21A-13	\$126.00	\$126.00
302500	1	412 TUPPER ST	W	DESC 11/12-32A-1:	\$126.00	\$126.00
302600	1	408 TUPPER ST	W	DESC 11/12-32A-1:	\$126.00	\$126.00
302700	1	308 ROSSMORE ST		13-32A-13	\$126.00	\$126.00
302800	1	312 ROSSMORE ST		14-32A-13	\$126.00	\$126.00
302900	1	316 ROSSMORE ST		15-32A-13	\$126.00	\$126.00
303000	1	320 ROSSMORE AVE		16-32A-13	\$126.00	\$126.00
303100	1	326 ROSSMORE ST		17-32A-13	\$126.00	\$126.00
303200	1	330 ROSSMORE ST		18-32A-13	\$126.00	\$126.00
303300	1	411 FLETCHER ST	W	19/20-32A-13	\$126.00	\$126.00
303400	1	202 ROSSMORE ST		DESC 6/7-33A-13	\$126.00	\$126.00
303500	1	206 ROSSMORE ST		DESC 7/8-33A-13	\$126.00	\$126.00
303600	1	212 ROSSMORE ST		9-33A-13	\$126.00	\$126.00
303700	1	216 ROSSMORE ST		10-33A-13	\$126.00	\$126.00
303800	1	222 ROSSMORE ST		11-33A-13	\$126.00	\$126.00
303900	1	226 ROSSMORE ST		12/13-33A-13	\$126.00	\$126.00
304000	1	413 TUPPER ST	W	14/15-33A-13	\$126.00	\$126.00

Roll #	Dwelling	Civic Address	Legal Description	2021	2022
304100	1	104 LAURIER AVE	6/7-38-13	\$126.00	\$126.00
304200	1	108 LAURIER AVE	8-38-13	\$126.00	\$126.00
304300	1	112 LAURIER AVE	9-38-13	\$126.00	\$126.00
304400	1	116 LAURIER AVE	10-38-13	\$126.00	\$126.00
304500	1	122 LAURIER AVE	11-38-13	\$126.00	\$126.00
304600	1	124 LAURIER AVE	12-38-13	\$126.00	\$126.00
304700	1	130 LAURIER AVE	13-38-13	\$126.00	\$126.00
304800	1	132 LAURIER AVE	14-38-13	\$126.00	\$126.00
304900	1	134 LAURIER AVE	15-38-13	\$126.00	\$126.00
305000	1	237 ROSSMORE ST	DESC 1/2-40-13	\$126.00	\$126.00
305100	1	231 ROSSMORE ST	DESC 2/3-40-13	\$126.00	\$126.00
305200	1	225 ROSSMORE ST	DESC 3/4-40-13	\$126.00	\$126.00
305300	1	221 ROSSMORE ST	5/6-40-13	\$126.00	\$126.00
305400	1	215 ROSSMORE ST	7-40-13	\$126.00	\$126.00
305500	1	209 ROSSMORE ST	DESC 8/9-40-13	\$126.00	\$126.00
305600	1	205 ROSSMORE ST	DESC 9/10-40-13	\$126.00	\$126.00
305700	1	200 KING ST	11-40-13	\$126.00	\$126.00
305800	1	204 KING ST	12-40-13	\$126.00	\$126.00
305900	1	210 KING ST	13/14-40-13	\$126.00	\$126.00
306000	1	218 KING ST	DESC 15/16-40-13	\$126.00	\$126.00
306100	1	224 KING ST	DESC 16/18-40-13	\$126.00	\$126.00
306200	1	230 KING ST	DESC 18/19-40-13	\$126.00	\$126.00
306300	1	234 KING ST	DESC 19/20-40-13	\$126.00	\$126.00
306400	1	339 ROSSMORE ST	1-41-13	\$126.00	\$126.00
306500	1	335 ROSSMORE ST	2-41-13	\$126.00	\$126.00
306600	1	329 ROSSMORE ST	3-41-13	\$126.00	\$126.00
306700	1	327 ROSSMORE ST	4-41-13	\$126.00	\$126.00
306800	1	321 ROSSMORE ST	5-41-13	\$126.00	\$126.00
306900	1	317 ROSSMORE ST	DESC 6-41-13	\$126.00	\$126.00
307000	1	313 ROSSMORE ST	DESC 6/7-41-13	\$126.00	\$126.00
307100	1	309 ROSSMORE ST	8-41-13	\$126.00	\$126.00
307200	1	305 ROSSMORE ST	9-41-13	\$126.00	\$126.00
307300	1	303 ROSSMORE ST	10-41-13	\$126.00	\$126.00
307400	1	514 TUPPER ST	W 11-41-13	\$126.00	\$126.00
307500	1	304 KING ST	12-41-13	\$126.00	\$126.00
307600	1	308 KING ST	13-41-13	\$126.00	\$126.00
307700	1	310 KING ST	14-41-13	\$126.00	\$126.00
307800	1	316 KING ST	15-41-13	\$126.00	\$126.00
307900	1	320 KING ST	16-41-13	\$126.00	\$126.00
308000	1	326 KING ST	17-41-13	\$126.00	\$126.00
308100	1	332 KING ST	DESC 18/19-41-13	\$126.00	\$126.00
308200	1	338 KING ST	DESC 19/20-41-13	\$126.00	\$126.00
308300	1	437 ROSSMORE ST	DESC 1/2-42-13	\$126.00	\$126.00
308400	1	431 ROSSMORE ST	DESC 2/3-42-13	\$126.00	\$126.00
308500	1	425 ROSSMORE ST	DESC 4/5-42-13	\$126.00	\$126.00
308600	1	419 ROSSMORE AVE	DESC 5/6-42-13	\$126.00	\$126.00
308700	1	409 ROSSMORE ST	DESC 6/7-42-13	\$126.00	\$126.00
308800	1	407 ROSSMORE ST	DESC 8/9-42-13	\$126.00	\$126.00
308900	1	403 ROSSMORE ST	DESC 9/10-42-13	\$126.00	\$126.00
309000	1	400 KING ST	11-42-13	\$126.00	\$126.00
309100	1	404 KING ST	12-42-13	\$126.00	\$126.00
309200	1	410 KING ST	13-42-13	\$126.00	\$126.00
309300	1	414 KING ST	14-42-13	\$126.00	\$126.00
309400	1	418 KING ST	DESC 15/16-42-13	\$126.00	\$126.00
309500	1	426 KING ST	DESC 16/17-42-13	\$126.00	\$126.00
309600	1	430 KING ST	18-42-13	\$126.00	\$126.00
309700	1	434 KING ST	19-42-13	\$126.00	\$126.00
309800	1	438 KING ST	20-42-13	\$126.00	\$126.00
309900	1	529 ROSSMORE ST	B-43-13	\$126.00	\$126.00
310000	1	524 KING ST	C-43-13	\$126.00	\$126.00

Roll #	Dwelling	Civic Address	Legal Description	2021	2022
310100	1	527 ROSSMORE	ST 1-43-13	\$126.00	\$126.00
310200	1	523 ROSSMORE	ST 2-43-13	\$126.00	\$126.00
310300	1	519 ROSSMORE	ST 3-43-13	\$126.00	\$126.00
310400	1	515 ROSSMORE	ST 4-43-13	\$126.00	\$126.00
310500	1	509 ROSSMORE	ST 5-43-13	\$126.00	\$126.00
310600	1	505 ROSSMORE	ST 6-43-13	\$126.00	\$126.00
310700	1	503 ROSSMORE	ST 7-43-13	\$126.00	\$126.00
310800	1	500 KING	ST DESC 8/9-43-13	\$126.00	\$126.00
310900	1	510 KING	ST DESC 9/11-43-13	\$126.00	\$126.00
311000	1	518 KING	ST 12/13-43-13	\$126.00	\$126.00
311100	1	309 FLETCHER	ST E 1-54771	\$126.00	\$126.00
311150	1	313 FLETCHER	ST E 2-54771	\$126.00	\$126.00
311400	1	320 HOSSACK	AVE DESC 3-77-19	\$126.00	\$126.00
311600	1	316 HOSSACK	AVE DESC 4-77-19	\$126.00	\$126.00
311700	1	312 HOSSACK	AVE DESC 4-77-19	\$126.00	\$126.00
311800	1	302 HOSSACK	AVE DESC 5-77-19	\$126.00	\$126.00
311900	1	304 TUPPER	ST E DESC 5-77-19	\$126.00	\$126.00
312000	1	310 TUPPER	ST E DESC 5-77-19	\$126.00	\$126.00
312100	1	316 TUPPER	ST E DESC 5-77-19	\$126.00	\$126.00
312300	1	322 TUPPER	ST E DESC 6-77-19	\$126.00	\$126.00
312400	1	330 TUPPER	ST E DESC 6-77-19	\$126.00	\$126.00
312500	1	TUPPER	ST E DESC 6-77-19	\$126.00	\$126.00
312600	1	309 NORQUAY	AVE DESC 6-77-19	\$126.00	\$126.00
312700	1	311 NORQUAY	AVE DESC 6-77-19	\$126.00	\$126.00
313100	1	337	AVE DESC 8-77-19	\$126.00	\$126.00
313300	1	325 FLETCHER	ST E DESC 7/8-77-19	\$126.00	\$126.00
313400	1	321 FLETCHER	ST E DESC 7/8-77-19	\$126.00	\$126.00
313700	1	313 FINLAY	ST E DESC 1/2-78-19	\$126.00	\$126.00
313800	1	428 HOSSACK	AVE 1-48969	\$126.00	\$126.00
313820	1	428 HOSSACK	AVE 2-48969	\$126.00	\$126.00
313840	1	HOSSACK	AVE 3-48969	\$126.00	\$126.00
313860	1	HOSSACK	AVE 4-48969	\$126.00	\$126.00
314000	1	418 HOSSACK	AVE DESC 3-78-19	\$126.00	\$126.00
314200	1	412 HOSSACK	AVE DESC 4-78-19	\$126.00	\$126.00
314300	1	314 FLETCHER	ST E DESC 5-78-19	\$126.00	\$126.00
314400	1	304 FLETCHER	ST SE DESC 5-78-19	\$126.00	\$126.00
314500	1	302 FLETCHER	ST E DESC 5-78-19	\$126.00	\$126.00
314600	1	316 FLETCHER	ST E DESC 5-78-19	\$126.00	\$126.00
314800	1	324 FLETCHER	ST E DESC 6-78-19	\$126.00	\$126.00
314900	1	328 FLETCHER	ST E DESC 6-78-19	\$126.00	\$126.00
315100	1	409 NORQUAY	AVE DESC 7-78-19	\$126.00	\$126.00
315200	1	415 NORQUAY	AVE DESC 7/8-78-19	\$126.00	\$126.00
315300	1	417 NORQUAY	AVE DESC 8-78-19	\$126.00	\$126.00
315400	1	427 NORQUAY	AVE DESC 9-78-19	\$126.00	\$126.00
315500	1	335 FINLAY	ST E DESC 9/10-78-19	\$126.00	\$126.00
315600	1	333 FINLAY	ST E DESC 9/10-78-19	\$126.00	\$126.00
315700	1	327 FINLAY	ST E DESC 9/10-78-19	\$126.00	\$126.00
315900	1	319 FINLAY	ST E DESC 1/2&9/10-78	\$126.00	\$126.00
316000	1	548 HOSSACK	AVE 1-79-19	\$126.00	\$126.00
316100	1	305 SOUTH RAILW.	ST E 2-79-19	\$126.00	\$126.00
316200	1	307 SOUTH RAILW.	ST E 3-79-19	\$126.00	\$126.00
316300	1	311 SOUTH RAILW.	ST E 4-79-19	\$126.00	\$126.00
316400	1	315 SOUTH RAILW.	ST E DESC 5/7-79-19	\$126.00	\$126.00
316700	1	541 NORQUAY	AVE DESC 9-79-19	\$126.00	\$126.00
316800	1	535 NORQUAY	AVE 10-79-19	\$126.00	\$126.00
316900	1	529 NORQUAY	AVE DESC 11-79-19	\$126.00	\$126.00
317000	1	525 NORQUAY	AVE DESC 11/12-79-19	\$126.00	\$126.00
317100	1	519 NORQUAY	AVE DESC 12-79-19	\$126.00	\$126.00
317200	1	511 NORQUAY	AVE DESC 13-79-19	\$126.00	\$126.00
317300	1	334 FINLAY	ST DESC 14-79-19	\$126.00	\$126.00

Roll #	Dwelling	Civic Address		Legal Description	2021	2022
317400	1	332 FINLAY	ST	DESC 14-79-19	\$126.00	\$126.00
317600	1	326 FINLAY	ST	DESC 13/14-79-19	\$126.00	\$126.00
317700	1	322 FINLAY	ST E	DESC 13/14-79-19	\$126.00	\$126.00
317800	1	316 FINLAY	ST	DESC 15-79-19	\$126.00	\$126.00
317900	1	314 FINLAY	ST	DESC 15-79-19	\$126.00	\$126.00
318000	1	308 FINLAY	ST	DESC 15-79-19	\$126.00	\$126.00
318300	1	512 HOSSACK	AVE	DESC 16-79-19	\$126.00	\$126.00
318400	1	520 HOSSACK	AVE	17-79-19	\$126.00	\$126.00
318600	1	528 HOSSACK	AVE	DESC 18-79-19	\$126.00	\$126.00
318700	1	536 HOSSACK	AVE	19-79-19	\$126.00	\$126.00
318800	1	435 SOUTH RAILW.	ST	DESC 1/2-80-19	\$126.00	\$126.00
318900	1	540 NORQUAY	AVE	DESC 1/3-80-19	\$126.00	\$126.00
319000	1	518 NORQUAY	AVE	6-80-19	\$126.00	\$126.00
319100	1	508 NORQUAY	AVE	7-80-19	\$126.00	\$126.00
319200	1	504 NORQUAY	AVE	DESC 8-80-19	\$126.00	\$126.00
319300	1	412 FINLAY	ST E	DESC 8-80-19	\$126.00	\$126.00
319400	1	416 FINLAY	ST E	DESC 8-80-19	\$126.00	\$126.00
319500	1	403 FINLAY	ST E	DESC 1-81-19	\$126.00	\$126.00
319600	1	415 FINLAY	ST E	DESC 1-81-19	\$126.00	\$126.00
319700	1	419 FINLAY	ST E	DESC 1-81-19	\$126.00	\$126.00
319800	1	422 NORQUAY	AVE	2-81-19	\$126.00	\$126.00
319900	1	410 NORQUAY	AVE	DESC 3-81-19	\$126.00	\$126.00
321000	1	308 NORQUAY	AVE	DESC 3-82-19	\$126.00	\$126.00
321500	1	549 FINLAY	ST	DESC -87-19	\$126.00	\$126.00
321600	1	419 MILLER	ROAD	DESC -87-19	\$126.00	\$126.00
321700	1	417 MILLER	RD	DESC -87-19	\$126.00	\$126.00
321800	1	415 MILLER	ROAD	DESC -87-19	\$126.00	\$126.00
321900	1	571 FINLAY	ST E	DESC -87-19	\$126.00	\$126.00
322000	1	544 PARK	AVE	DESC -88-19	\$126.00	\$126.00
322200	1	642 NORQUAY	AVE	1-89-78	\$126.00	\$126.00
322300	1	646 NORQUAY	AVE	DESC 2-89-78	\$126.00	\$126.00
322500	1	422 GEATES	ST	DESC 1&18-90-78	\$126.00	\$126.00
323300	1	752 NORQUAY	AVE	15-90-78	\$126.00	\$126.00
323400	1	758 NORQUAY	AVE	14-90-78	\$126.00	\$126.00
323500	1	746 NORQUAY	AVE	16-90-78	\$126.00	\$126.00
323600	1	740 NORQUAY	AVE	17-90-78	\$126.00	\$126.00
323700	1	316 GEATES	ST	DESC 1-91-78	\$126.00	\$126.00
323900	1	220 GEATES	ST	DESC 1-91-78	\$126.00	\$126.00
324100	1	705 NORQUAY	AVE	2-91-78	\$126.00	\$126.00
324200	1	745 NORQUAY	AVE	2--51321	\$126.00	\$126.00
324250	1	725 NORQUAY	AVE	1--51321	\$126.00	\$126.00
324300	1	751 NORQUAY	AVE	5-91-78	\$126.00	\$126.00
324600	1	775 NORQUAY	AVE	7-91-78	\$126.00	\$126.00
324800	1	785 NORQUAY	AVE	DESC 8/12-91-78	\$126.00	\$126.00
325200	1	810 MOUNTAIN	AVE	DESC 15-91-78	\$126.00	\$126.00
325300	1	742 MOUNTAIN	AVE	16-91-78	\$126.00	\$126.00
325400	1	738 MOUNTAIN	AVE	17-91-78	\$126.00	\$126.00
325700	1	206 GEATES	ST	DESC 20-91-78	\$126.00	\$126.00
325800	1	208 GEATES	ST	DESC 20-91-78	\$126.00	\$126.00
325900	1	801 MOUNTAIN	AVE	1/2-92-78	\$126.00	\$126.00
326000	1	MOUNTAIN	AVE	3/11-92-78	\$126.00	\$126.00
326700	1	804 BROADWAY	AVE	20/21-92-78	\$126.00	\$126.00
326900	1	703 GEATES	ST	1-93-78	\$126.00	\$126.00
327100	1	707 MOUNTAIN	AVE	DESC 3/5-93-78	\$126.00	\$126.00
327400	1	721 MOUNTAIN	AVE	DESC 10/12-93-78	\$126.00	\$126.00
327700	1	722 BROADWAY	AVE N	DESC 15/16-93-78	\$126.00	\$126.00
327800	1	720 BROADWAY	AVE N	DESC 16/17-93-78	\$126.00	\$126.00
327900	1	718 BROADWAY	AVE	DESC 17/19-93-78	\$126.00	\$126.00
328000	1	716 BROADWAY	AVE	DESC 19/20-93-78	\$126.00	\$126.00
328100	1	714 BROADWAY	AVE N	DESC 20/21-93-78	\$126.00	\$126.00

Roll #	Dwelling	Civic Address	Legal Description	2021	2022
328200	1	712 BROADWAY AVE	DESC 22/23-93-78	\$126.00	\$126.00
328300	1	710 BROADWAY AVE	DESC 23/24-93-78	\$126.00	\$126.00
328400	1	708 BROADWAY AVE	DESC 24/26-93-78	\$126.00	\$126.00
328500	1	706 BROADWAY AVE	DESC 26/27-93-78	\$126.00	\$126.00
328600	1	102 GEATES ST	DESC 27/28-93-78	\$126.00	\$126.00
328800	1	115 LAURIER AVE	1--243	\$126.00	\$126.00
328900	1	103 LAURIER AVE	DESC 2--243	\$126.00	\$126.00
329000	1	406 YOUNG ST	DESC 2--243	\$126.00	\$126.00
329100	1	410 YOUNG ST	DESC 3--243	\$126.00	\$126.00
329200	1	414 YOUNG ST	DESC 3--243	\$126.00	\$126.00
329300	1	110 ROSSMORE AVE	4--243	\$126.00	\$126.00
329400	1	109 ROSSMORE AVE	DESC 5--243	\$126.00	\$126.00
329600	1	115 ROSSMORE ST	DESC 5--243	\$126.00	\$126.00
329700	1	504 YOUNG ST	DESC 6--243	\$126.00	\$126.00
329800	1	506 YOUNG ST	DESC 6--243	\$126.00	\$126.00
329900	1	509 YOUNG ST	7--243	\$126.00	\$126.00
330000	1	505 YOUNG ST	8--243	\$126.00	\$126.00
330100	1	501 YOUNG ST	9--243	\$126.00	\$126.00
330200	1	421 YOUNG ST	10--243	\$126.00	\$126.00
330300	1	415 YOUNG ST	11--243	\$126.00	\$126.00
330400	1	411 YOUNG ST	12--243	\$126.00	\$126.00
330500	1		13--243	\$126.00	\$126.00
330600	1	YOUNG ST	14--243	\$126.00	\$126.00
330700	1	401 YOUNG ST	15--243	\$126.00	\$126.00
330800	1	315 YOUNG ST	DESC 16--243	\$126.00	\$126.00
330900	1	305 YOUNG ST	DESC 16--243	\$126.00	\$126.00
331400	1	612 YOUNG ST	DESC 3/4--273	\$126.00	\$126.00
331500	1	606 YOUNG ST	DESC 4--273	\$126.00	\$126.00
331700	1	604 YOUNG ST	DESC 5/6--273	\$126.00	\$126.00
331800	1	600 YOUNG ST	DESC 6/7--273	\$126.00	\$126.00
331900	1	520 YOUNG ST	DESC 8/9--273	\$126.00	\$126.00
332000	1	518 YOUNG ST	DESC 9/10--273	\$126.00	\$126.00
332100	1	512 YOUNG ST	11--273	\$126.00	\$126.00
332200	1	105 KING ST	12--273	\$126.00	\$126.00
332300	1	111 KING ST	13--273	\$126.00	\$126.00
332400	1	195 KING ST	14--273	\$126.00	\$126.00
332500	1	130 KING ST	15--273	\$126.00	\$126.00
332600	1	112 KING ST	16--273	\$126.00	\$126.00
332700	1	108 KING ST	17--273	\$126.00	\$126.00
332800	1	102 KING ST	18--273	\$126.00	\$126.00
332900	1	119 ROSSMORE ST	19--273	\$126.00	\$126.00
333000	1	129 ROSSMORE AVE	DESC 20/21--273	\$126.00	\$126.00
333100	1	135 ROSSMORE AVE	DESC 21/22--273	\$126.00	\$126.00
333200	1	136 ROSSMORE AVE	DESC 23/24--273	\$126.00	\$126.00
333300	1	132 ROSSMORE ST	DESC 24--273	\$126.00	\$126.00
333400	1	126 ROSSMORE AVE	DESC 25--273	\$126.00	\$126.00
333500	1	122 ROSSMORE ST	DESC 25/26--273	\$126.00	\$126.00
333600	1	118 ROSSMORE ST	DESC 26--273	\$126.00	\$126.00
333700	1	119 LAURIER ST	27--273	\$126.00	\$126.00
333800	1	123 LAURIER ST	DESC 28--273	\$126.00	\$126.00
333900	1	127 LAURIER AVE	DESC 28/29--273	\$126.00	\$126.00
334000	1	131 LAURIER ST	DESC 29--273	\$126.00	\$126.00
334100	1	139 LAURIER ST	30--273	\$126.00	\$126.00
334200	1	218 N RAILWAY ST	1--280	\$126.00	\$126.00
334300	1	214 N RAILWAY ST	2--280	\$126.00	\$126.00
334400	1	210 N RAILWAY ST	3--280	\$126.00	\$126.00
334500	1	200 NORTH RAILW ST	4/5--280	\$126.00	\$126.00
334600	1	612 MOUNTAIN AVE	DESC 6/7--280	\$126.00	\$126.00
334700	1	618 MOUNTAIN AVE	DESC 7--280	\$126.00	\$126.00
334800	1	630 MOUNTAIN AVE	DESC 8--280	\$126.00	\$126.00

Roll #	Dwelling	Civic Address		Legal Description	2021	2022
335000	1	638 MOUNTAIN	AVE	9--280	\$126.00	\$126.00
335100	1	640 Mountain	AVE	DESC 10--280	\$126.00	\$126.00
335300	1	126 OAKDEN	DR	A--347	\$126.00	\$126.00
335400	1	116 OAKDEN	DR	B--347	\$126.00	\$126.00
335600	1	426 FINLAY	ST	DESC 2/3--348	\$126.00	\$126.00
335700	1	434 FINLAY	ST	DESC 3--348	\$126.00	\$126.00
336200	1	302 ELLIS	DR	DESC 2--356	\$126.00	\$126.00
336500	1	30 BAY	AVE	DESC -G-359	\$126.00	\$126.00
336700	1	300 ELLIS	DR	DESC -G-359	\$126.00	\$126.00
337000	1			DESC -K-359	\$126.00	\$126.00
337100	1			3--48479	\$126.00	\$126.00
337200	1	103 WATER	AVE	DESC 1--371	\$126.00	\$126.00
337400	1	37 LAKESHORE	DR	2--371	\$126.00	\$126.00
337500	1	41 LAKESHORE	DR	DESC 3/4--371	\$126.00	\$126.00
337600	1	45 LAKESHORE	DR	DESC 4/5--371	\$126.00	\$126.00
337700	1	53 LAKESHORE	DR	6--371	\$126.00	\$126.00
337800	1	57 LAKESHORE	DR	7--371	\$126.00	\$126.00
337900	1	61 LAKESHORE	DR	8--371	\$126.00	\$126.00
338000	1	65 LAKESHORE	DR	9--371	\$126.00	\$126.00
338100	1	69 LAKESHORE	DR	10--371	\$126.00	\$126.00
338200	1	73 LAKESHORE	DR	11--371	\$126.00	\$126.00
338300	1	77 LAKESHORE	DR	12/13--371	\$126.00	\$126.00
338600	1	87 LAKESHORE	DR	15--371	\$126.00	\$126.00
338700	1	91 LAKESHORE	DR	16--371	\$126.00	\$126.00
338900	1	99 LAKESHORE	DR	18--371	\$126.00	\$126.00
339000	1	103 LAKESHORE	DR	19--371	\$126.00	\$126.00
339100	1	107 LAKESHORE	DR	20--371	\$126.00	\$126.00
339200	1	115 LAKESHORE	DR	21--371	\$126.00	\$126.00
339300	1	119 LAKESHORE	DR	22--371	\$126.00	\$126.00
339400	1	125 LAKESHORE	DR	23--371	\$126.00	\$126.00
339500	1	129 LAKESHORE	DR	24--371	\$126.00	\$126.00
339600	1	133 LAKESHORE	DR	25--371	\$126.00	\$126.00
339700	1	137 LAKESHORE	DR	26--371	\$126.00	\$126.00
339800	1	143 LAKESHORE	DR	27--371	\$126.00	\$126.00
339900	1	147 LAKESHORE	DR	DESC 28--371	\$126.00	\$126.00
340000	1	153 LAKESHORE	DR	29--371	\$126.00	\$126.00
340100	1	157 LAKESHORE	DR	30--371	\$126.00	\$126.00
340200	1	163 LAKESHORE	DR	31--371	\$126.00	\$126.00
340300	1	169 LAKESHORE	DR	32--371	\$126.00	\$126.00
340400	1	33 ERIN	DR	33--371	\$126.00	\$126.00
340500	1	34 ERIN	DR	34--371	\$126.00	\$126.00
340600	1	35 ERIN	DR	35--371	\$126.00	\$126.00
340700	1	36 ERIN	DR	DESC 36--371	\$126.00	\$126.00
341200	1	40 ERIN	DR	40--371	\$126.00	\$126.00
341300	1	41 ERIN	DR	41--371	\$126.00	\$126.00
341400	1	42 ERIN	DR	42--371	\$126.00	\$126.00
341500	1	43 ERIN	DR	43--371	\$126.00	\$126.00
341700	1	44 ERIN	DR	45--371	\$126.00	\$126.00
341900	1	47 ERIN	DR	47--371	\$126.00	\$126.00
342000	1	48 ERIN	DR	48--371	\$126.00	\$126.00
342100	1	49 ERIN	DR	49--371	\$126.00	\$126.00
342200	1	50 ERIN	DR	50--371	\$126.00	\$126.00
342300	1	51 ERIN	DR	51--371	\$126.00	\$126.00
342400	1	52 ERIN	DR	52--371	\$126.00	\$126.00
342500	1	53 ERIN	DR	53--371	\$126.00	\$126.00
342700	1	55 ERIN	DR	55--371	\$126.00	\$126.00
342800	1	56 ERIN	DR	56--371	\$126.00	\$126.00
342900	1	57 ERIN	DR	57--371	\$126.00	\$126.00
343000	1	58 ERIN	DR	58--371	\$126.00	\$126.00
343100	1	102 SPRUCE	AVE	59--371	\$126.00	\$126.00

Roll #	Dwelling	Civic Address		Legal Description	2021	2022
343200	1	104 SPRUCE	ST	60--371	\$126.00	\$126.00
343300	1	SPRUCE	ST	61--371	\$126.00	\$126.00
343400	1	62 ELM	DR	62--371	\$126.00	\$126.00
343500	1	107 ASH	ST	63/64--371	\$126.00	\$126.00
343900	1	68 ELM	DR	68--371	\$126.00	\$126.00
344000	1	69 ELM	DR	69--371	\$126.00	\$126.00
345300	1	203 WATER	ST	87--371	\$126.00	\$126.00
345500	1	512 FINLAY	ST	2--393	\$126.00	\$126.00
345600	1	310 ELLIS	DR	A--400	\$126.00	\$126.00
345700	1	304 ELLIS	AVE	B--400	\$126.00	\$126.00
345800	1	325 PARK	AVE	C--400	\$126.00	\$126.00
345900	1	644 CLARK	AVE	1/3-2-404	\$126.00	\$126.00
346000	1	642 CLARK	AVE	DESC 4/5-2-404	\$126.00	\$126.00
346200	1	622 CLARK	AVE	DESC 7/8-2-404	\$126.00	\$126.00
346300	1	618 CLARK	AVE	DESC 8/9-2-404	\$126.00	\$126.00
346400	1	614 CLARK	AVE	DESC 9/10-2-404	\$126.00	\$126.00
346600	1	204 NORTH RAILW ST		17/20-2-404	\$126.00	\$126.00
346700	1	611 WILLIAMS	AVE	21-2-404	\$126.00	\$126.00
346900	1	625 WILLIAMS	AVE	24-2-404	\$126.00	\$126.00
347000	1	639 WILLIAM	AVE	DESC 25/26-2-404	\$126.00	\$126.00
347100	1	641 WILLIAMS	AVE	DESC 26/27-2-404	\$126.00	\$126.00
347200	1	647 WILLIAM	AVE	28/30-2-404	\$126.00	\$126.00
347300	1	125 GEATES	ST	1-3-404	\$126.00	\$126.00
347400	1	646 WILLIAM	AVE	2-3-404	\$126.00	\$126.00
347500	1	634 WILLIAMS	AVE	3/4-3-404	\$126.00	\$126.00
347600	1	626 WILLIAMS	AVE	5-3-404	\$126.00	\$126.00
347700	1	620 WILLIAMS	AVE	6-3-404	\$126.00	\$126.00
348200	1	611 BROADWAY	AVE	21/22-3-404	\$126.00	\$126.00
348600	1	629 BROADWAY	AVE	28/30-3-404	\$126.00	\$126.00
348700	1	633 BROADWAY	AVE	31/33-3-404	\$126.00	\$126.00
348800	1	637 BROADWAY	AVE	34/36-3-404	\$126.00	\$126.00
348900	1	647 BROADWAY	AVE	37/40-3-404	\$126.00	\$126.00
349000	1	646 BROADWAY	AVE	1/2-4-404	\$126.00	\$126.00
349100	1	644 BROADWAY	AVE	3/6-4-404	\$126.00	\$126.00
349200	1	634 BROADWAY	AVE	7/8-4-404	\$126.00	\$126.00
349300	1	630 BROADWAY	AVE	9/11-4-404	\$126.00	\$126.00
349400	1	624 BROADWAY	AVE	12/13-4-404	\$126.00	\$126.00
349500	1	620 BROADWAY	AVE	14/15-4-404	\$126.00	\$126.00
349600	1	608 BROADWAY	AVE	16/17-4-404	\$126.00	\$126.00
349700	1	612 BROADWAY	AVE	18/20-4-404	\$126.00	\$126.00
349900	1	110 N RAILWAY	ST E	25/27-4-404	\$126.00	\$126.00
350000	1	609 MOUNTAIN	AVE	28/30-4-404	\$126.00	\$126.00
350100	1	611 MOUNTAIN	AVE	31/32-4-404	\$126.00	\$126.00
350200	1	621 MOUNTAIN	AVE	33-4-404	\$126.00	\$126.00
350300	1	623 MOUNTAIN	AVE	34/35-4-404	\$126.00	\$126.00
350400	1	631 MOUNTAIN	AVE	36-4-404	\$126.00	\$126.00
350500	1	635 MOUNTAIN	AVE	37-4-404	\$126.00	\$126.00
350600	1	639 MOUNTAIN	AVE	38-4-404	\$126.00	\$126.00
350700	1	645 MOUNTAIN	AVE	39/40-4-404	\$126.00	\$126.00
350800	1	540 CLARK	AVE	DESC 1/4-10-404	\$126.00	\$126.00
350900	1	546 S RAILWAY	ST	DESC 1/4-10-404	\$126.00	\$126.00
351900	1	534 MOUNTAIN	AVE	1--46968	\$126.00	\$126.00
352100	1	526 MOUNTAIN	AVE	2--46968	\$126.00	\$126.00
352300	1	508 Mountain	AVE	1-50736	\$126.00	\$126.00
352320	1	508 MOUNTAIN	AVE	2-50736	\$126.00	\$126.00
352330	1	508 MOUNTAIN	AVE	3-50736	\$126.00	\$126.00
352340	1	MOUNTAIN	AVE	4-50736	\$126.00	\$126.00
352400	1	216 FINLAY	ST E	1-51908	\$126.00	\$126.00
352450	1	216 FINLAY	ST E	2-51908	\$126.00	\$126.00
352500	1	509 HOSSACK	AVE	13-16-404	\$126.00	\$126.00

Roll #	Dwelling	Civic Address	Legal Description	2021	2022
352600	1	517 HOSSACK AVE	14/15-16-404	\$126.00	\$126.00
352700	1	523 HOSSACK AVE	16/17-16-404	\$126.00	\$126.00
352800	1	531 HOSSACK AVE	DESC 18/19-16-404	\$126.00	\$126.00
353900	1	510 BROADWAY AVE	14-17-404	\$126.00	\$126.00
354100	1	BROADWAY AVE	17-17-404	\$126.00	\$126.00
354400	1		DESC 19/20-17-404	\$126.00	\$126.00
355400	1		13-18-404	\$126.00	\$126.00
356300	1	538 CLARK AVE	1/2-19-404	\$126.00	\$126.00
356400	1	524 CLARK AVE	3/6-19-404	\$126.00	\$126.00
356500	1	514 CLARK AVE	7-19-404	\$126.00	\$126.00
356600	1	510 CLARK AVE	8-19-404	\$126.00	\$126.00
356700	1	212 FINLAY ST	DESC 9/10-19-404	\$126.00	\$126.00
356800	1	208 FINLAY ST	DESC 9/10-19-404	\$126.00	\$126.00
356900	1	501 Williams AVE	DESC 11/12-19-404	\$126.00	\$126.00
357100	1	511 WILLIAMS AVE	DESC 13-19-404	\$126.00	\$126.00
357700	1	213 FINLAY ST	1/2-22-404	\$126.00	\$126.00
357800	1	430 CLARK AVE	3-22-404	\$126.00	\$126.00
358000	1	420 CLARK AVE	5-22-404	\$126.00	\$126.00
358100	1	416 CLARK AVE	6-22-404	\$126.00	\$126.00
358300	1	408 CLARK AVE	8-22-404	\$126.00	\$126.00
358400	1	402 CLARK AVE	9/10-22-404	\$126.00	\$126.00
358600	1	411 WILLIAMS AVE	DESC 13/14-22-404	\$126.00	\$126.00
358700	1	415 WILLIAMS AVE	DESC 14/15-22-404	\$126.00	\$126.00
358800	1	421 WILLIAMS AVE	16-22-404	\$126.00	\$126.00
358900	1	427 WILLIAMS AVE	2-52954	\$126.00	\$126.00
358950	1	431 WILLIAMS AVE	1-52954	\$126.00	\$126.00
359500	1	410 WILLIAMS AVE	8-23-404	\$126.00	\$126.00
359700	1	110 FLETCHER ST	9/10-23-404	\$126.00	\$126.00
361900	1	WILLIAM AVE	2-30-404	\$126.00	\$126.00
362100	1	310 WILLIAMS AVE	DESC 6/8-30-404	\$126.00	\$126.00
362300	1	308 WILLIAMS AVE	DESC 8/9-30-404	\$126.00	\$126.00
362400	1	302 WILLIAMS AVE	DESC 9/10-30-404	\$126.00	\$126.00
362500	1	303 BROADWAY AVE	11/13-30-404	\$126.00	\$126.00
362700	1	317 BROADWAY AVE	17/20-30-404	\$126.00	\$126.00
362800	1	321 BROADWAY AVE	21/22-30-404	\$126.00	\$126.00
362900	1	BROADWAY AVE	23/25-30-404	\$126.00	\$126.00
363100	1	213 FLETCHER ST	DESC 1/2-31-404	\$126.00	\$126.00
363200	1	330 CLARK AVE	DESC 2/4-31-404	\$126.00	\$126.00
363300	1	322 CLARK AVE	DESC 4/6-31-404	\$126.00	\$126.00
363400	1	312 CLARK AVE	7/8-31-404	\$126.00	\$126.00
363500	1	302 CLARK ST	9/10-31-404	\$126.00	\$126.00
363600	1	303 WILLIAMS AVE	DESC 11/12-31-404	\$126.00	\$126.00
363700	1	309 WILLIAMS AVE	DESC 12/14-31-404	\$126.00	\$126.00
363900	1	319 WILLIAMS AVE	DESC 14/16-31-404	\$126.00	\$126.00
364000	1	325 WILLIAMS AVE	17-31-404	\$126.00	\$126.00
364100	1	331 WILLIAMS AVE	DESC 18/19-31-404	\$126.00	\$126.00
364200	1	337 WILLIAMS AVE	DESC 19/20-31-404	\$126.00	\$126.00
365100	1	637 HOSSACK AVE	DESC 2/3--422	\$126.00	\$126.00
365200	1	641 HOSSACK AVE	DESC 1/2--422	\$126.00	\$126.00
365300	1	635 HOSSACK AVE	4--422	\$126.00	\$126.00
365400	1	633 HOSSACK AVE	5--422	\$126.00	\$126.00
365500	1	629 HOSSACK AVE	6--422	\$126.00	\$126.00
365600	1	625 HOSSACK AVE	7--422	\$126.00	\$126.00
365700	1	621 HOSSACK AVE	8--422	\$126.00	\$126.00
365800	1	615 HOSSACK AVE	9/10--422	\$126.00	\$126.00
365900	1	644 HOSSACK AVE	DESC 11/12--422	\$126.00	\$126.00
366100	1	640 HOSSACK AVE	13--422	\$126.00	\$126.00
366300	1	624 HOSSACK AVE	DESC 15/16--422	\$126.00	\$126.00
366400	1	622 HOSSACK AVE	DESC 16/17--422	\$126.00	\$126.00
366500	1	620 HOSSACK AVE	18--422	\$126.00	\$126.00

Roll #	Dwelling	Civic Address	Legal Description	2021	2022
366600	1	618 HOSSACK AVE	N 19/20--422	\$126.00	\$126.00
366800	1	629 NORQUAY AVE	21--422	\$126.00	\$126.00
366900	1	627 NORQUAY AVE	DESC 22/23--422	\$126.00	\$126.00
367000	1	623 NORQUAY AVE	DESC 23/24--422	\$126.00	\$126.00
367100	1	621 NORQUAY AVE	25--422	\$126.00	\$126.00
367500	1	613 NORQUAY AVE	29--422	\$126.00	\$126.00
367700	1	302 NORTH RAILW ST	E 31--422	\$126.00	\$126.00
367900	1	314 NORTH RAILW ST	E DESC 33--422	\$126.00	\$126.00
368000	1	312 NORTH RAILW ST	34--422	\$126.00	\$126.00
368100	1	310 NORTH RAILW ST	35--422	\$126.00	\$126.00
368200	1	402 NORTH RAILW ST	DESC 1--426	\$126.00	\$126.00
368300	1	1 Lakeview AVE	1-46254	\$126.00	\$126.00
368320	1	2 Lakeview AVE	2-46254	\$126.00	\$126.00
368330	1	3 Lakeview AVE	3-46254	\$126.00	\$126.00
368340	1	4 Lakeview AVE	4-46254	\$126.00	\$126.00
368350	1	5 Lakeview AVE	5-46254	\$126.00	\$126.00
368360	1	6 Lakeview AVE	6-46254	\$126.00	\$126.00
368370	1	7 Lakeview AVE	7-46254	\$126.00	\$126.00
368380	1	8 Lakeview AVE	8-46254	\$126.00	\$126.00
368400	1	541 CLARK AVE	DESC 1/4-9-457	\$126.00	\$126.00
368500	1	545 CLARK AVE	DESC 1/4-9-457	\$126.00	\$126.00
368700	1	537 CLARK AVE	1-20-457	\$126.00	\$126.00
368800	1	533 CLARK AVE	2-20-457	\$126.00	\$126.00
369000	1	525 CLARK AVE	4-20-457	\$126.00	\$126.00
369100	1	519 CLARK AVE	5/6-20-457	\$126.00	\$126.00
369200	1	513 CLARK AVE	DESC 7/8-20-457	\$126.00	\$126.00
369500	1	429 CLARK AVE	3-21-457	\$126.00	\$126.00
369600	1	423 CLARK AVE	DESC 4/5-21-457	\$126.00	\$126.00
369700	1	419 CLARK AVE	DESC 5/6-21-457	\$126.00	\$126.00
369800	1	413 CLARK AVE	7-21-457	\$126.00	\$126.00
369900	1	409 CLARK AVE	8-21-457	\$126.00	\$126.00
370000	1	405 CLARK AVE	9-21-457	\$126.00	\$126.00
370100	1	403 Clark AVE	10-21-457	\$126.00	\$126.00
370300	1	430 MOUNTAIN AVE	3-25-457	\$126.00	\$126.00
370500	1	420 MOUNTAIN AVE	5-25-457	\$126.00	\$126.00
370600	1	416 MOUNTAIN AVE	DESC 6/7-25-457	\$126.00	\$126.00
370700	1	408 MOUNTAIN AVE	DESC 7/8-25-457	\$126.00	\$126.00
370800	1	406 MOUNTAIN AVE	9-25-457	\$126.00	\$126.00
371000	1	214 FLETCHER ST	DESC 11/12-25-457	\$126.00	\$126.00
371100	1	411 HOSSACK AVE	DESC 12/13-25-457	\$126.00	\$126.00
371200	1	415 HOSSACK AVE	14-25-457	\$126.00	\$126.00
371300	1	417 HOSSACK AVE	15-25-457	\$126.00	\$126.00
371400	1	421 HOSSACK AVE	16-25-457	\$126.00	\$126.00
371500	1	425 HOSSACK AVE	17-25-457	\$126.00	\$126.00
371800	1	337 CLARK AVE	1/2-32-457	\$126.00	\$126.00
371900	1	329 CLARK AVE	3-32-457	\$126.00	\$126.00
372000	1	325 CLARK ST	DESC 4/5-32-457	\$126.00	\$126.00
372100	1	321 CLARK AVE	DESC 5/6-32-457	\$126.00	\$126.00
372300	1	313 CLARK AVE	7/8-32-457	\$126.00	\$126.00
372400	1	305 CLARK AVE	9-32-457	\$126.00	\$126.00
372500	1	303 CLARK AVE	10-32-457	\$126.00	\$126.00
372600	1	237 CLARK AVE	1-33-457	\$126.00	\$126.00
372700	1	229 CLARK AVE	DESC 2-33-457	\$126.00	\$126.00
372800	1	221 CLARK ST	DESC 2/3-33-457	\$126.00	\$126.00
372900	1	219 CLARK ST	DESC 3-33-457	\$126.00	\$126.00
373000	1	211 CLARK AVE	4-33-457	\$126.00	\$126.00
373100	1	205 CLARK AVE	5-33-457	\$126.00	\$126.00
373200	1	236 CLARK AVE	DESC 1-34-457	\$126.00	\$126.00
373300	1	232 CLARK AVE	DESC 1-34-457	\$126.00	\$126.00
373400	1	226 CLARK AVE	DESC 1-34-457	\$126.00	\$126.00

Roll #	Dwelling	Civic Address		Legal Description	2021	2022
373500	1	220 CLARK	AVE	DESC 1-34-457	\$126.00	\$126.00
373700	1	210 CLARK	ST	DESC 2-34-457	\$126.00	\$126.00
373800	1	212 HAMILTON	ST	DESC 2-34-457	\$126.00	\$126.00
373900	1	201 WILLIAM	AVE	DESC 3-34-457	\$126.00	\$126.00
374000	1	211 WILLIAMS	AVE	DESC 3-34-457	\$126.00	\$126.00
374100	1	217 WILLIAMS	AVE	DESC 3-34-457	\$126.00	\$126.00
374200	1	223 WILLIAMS	AVE	DESC 4-34-457	\$126.00	\$126.00
374300	1	231 WILLIAMS	AVE	DESC 4-34-457	\$126.00	\$126.00
374500	1	236 WILLIAMS	AVE	DESC 1-35-457	\$126.00	\$126.00
374600	1	232 WILLIAMS	AVE	DESC 1-35-457	\$126.00	\$126.00
374700	1	222 WILLIAMS	AVE	DESC 1-35-457	\$126.00	\$126.00
374800	1	218 WILLIAMS	AVE	DESC 2-35-457	\$126.00	\$126.00
374900	1	212 WILLIAMS AVE	AVE	DESC 2-35-457	\$126.00	\$126.00
375000	1	206 WILLIAMS	AVE	DESC 2-35-457	\$126.00	\$126.00
375100	1	202 WILLIAMS	AVE	DESC 2-35-457	\$126.00	\$126.00
375200	1	203 BROADWAY	AVE	DESC 3-35-457	\$126.00	\$126.00
375400	1	213 BROADWAY	AVE	DESC 3-35-457	\$126.00	\$126.00
375500	1	215 BROADWAY	AVE	DESC 3-35-457	\$126.00	\$126.00
375600	1	221 BROADWAY	AVE	DESC 3/4-35-457	\$126.00	\$126.00
375700	1	231 BROADWAY	AVE	DESC 4-35-457	\$126.00	\$126.00
375800	1	237 BROADWAY	AVE	DESC 4-35-457	\$126.00	\$126.00
375900	1	132 WILLIAMS	AVE	DESC 1-36-457	\$126.00	\$126.00
376000	1	128 WILLIAMS	AVE	DESC 1-36-457	\$126.00	\$126.00
376100	1	124 WILLIAMS	AVE	DESC 1-36-457	\$126.00	\$126.00
376200	1	118 WILLIAMS	AVE	DESC 2-36-457	\$126.00	\$126.00
376300	1	110 WILLIAMS	AVE	DESC 2-36-457	\$126.00	\$126.00
376400	1	114 PARK	ST	DESC 2-36-457	\$126.00	\$126.00
376500	1	105 BROADWAY	AVE	DESC 3-36-457	\$126.00	\$126.00
376600	1	111 BROADWAY	AVE	DESC 3-36-457	\$126.00	\$126.00
376700	1	115 BROADWAY	AVE	DESC 4-36-457	\$126.00	\$126.00
376800	1	125 BROADWAY	AVE	DESC 4-36-457	\$126.00	\$126.00
377000	1	150 CLARK	AVE	DESC 1-37-457	\$126.00	\$126.00
377100	1	144 CLARK	AVE	DESC 1-37-457	\$126.00	\$126.00
377200	1	138 CLARK	AVE	DESC 1-37-457	\$126.00	\$126.00
377500	1	203 HAMILTON	ST	DESC 6-37-457	\$126.00	\$126.00
377600	1	143 WILLIAMS	AVE	DESC 6-37-457	\$126.00	\$126.00
377700	1	129 WILLIAMS	AVE	DESC 6-37-457	\$126.00	\$126.00
377800	1	111 HAMILTON	ST	DESC 1-38-457	\$126.00	\$126.00
377900	1	143 CLARK	AVE	DESC 1-38-457	\$126.00	\$126.00
378000	1	139 CLARK	AVE	DESC 2-38-457	\$126.00	\$126.00
378100	1	135 CLARK	AVE	DESC 2/3-38-457	\$126.00	\$126.00
378200	1	129 CLARK	AVE	DESC 3-38-457	\$126.00	\$126.00
378300	1	125 CLARK	AVE	DESC 4-38-457	\$126.00	\$126.00
378400	1	121 CLARK	AVE	DESC 4-38-457	\$126.00	\$126.00
378600	1	113 CLARK	AVE	DESC 5-38-457	\$126.00	\$126.00
378800	1	628 HAMILTON	ST	1--471	\$126.00	\$126.00
378900	1	626 HAMILTON	ST	2--471	\$126.00	\$126.00
379000	1	624 HAMILTON	ST	3--471	\$126.00	\$126.00
379100	1	618 HAMILTON	ST	4--471	\$126.00	\$126.00
379200	1	616 HAMILTON	ST	5--471	\$126.00	\$126.00
379300	1	606 HAMILTON	ST	6--471	\$126.00	\$126.00
379400	1	604 HAMILTON	ST	7--471	\$126.00	\$126.00
379500	1	201 KING	AVE	8--471	\$126.00	\$126.00
379800	1	1 ERIN	DR	1--484	\$126.00	\$126.00
380100	1	191 LAKESHORE	DR	4--484	\$126.00	\$126.00
380300	1	8 ERIN	DR	6/8--484	\$126.00	\$126.00
380400	1	9 ERIN	DR	9/10--484	\$126.00	\$126.00
380600	1	12 ERIN	DR	12/13--484	\$126.00	\$126.00
380800	1	716 GALWAY	BAY	DESC 8-1-485	\$126.00	\$126.00
380900	1	714 GALWAY	BAY	9-1-485	\$126.00	\$126.00

Roll #	Dwelling	Civic Address		Legal Description	2021	2022
381000	1	712 GALWAY	BAY	10-1-485	\$126.00	\$126.00
381100	1	710 GALWAY	BAY	11-1-485	\$126.00	\$126.00
381300	1	706 GALWAY	BAY	13-1-485	\$126.00	\$126.00
381400	1	704 GALWAY	BAY	14-1-485	\$126.00	\$126.00
381600	1	717 GALWAY	BAY	1-2-485	\$126.00	\$126.00
381700	1	715 GALWAY	BAY	2-2-485	\$126.00	\$126.00
381800	1	713 GALWAY	BAY	3-2-485	\$126.00	\$126.00
381900	1	711 GALWAY	BAY	4-2-485	\$126.00	\$126.00
382000	1	709 GALWAY	BAY	5-2-485	\$126.00	\$126.00
382100	1	213 GALWAY	BAY	6-2-485	\$126.00	\$126.00
382200	1	211 GALWAY	BAY	DESC 7-2-485	\$126.00	\$126.00
382300	1	209 GALWAY	BAY	DESC 7/8-2-485	\$126.00	\$126.00
382400	1	207 GALWAY	BAY	9-2-485	\$126.00	\$126.00
382500	1	704 YOUNG	ST	10-2-485	\$126.00	\$126.00
382600	1	706 YOUNG	ST	11-2-485	\$126.00	\$126.00
382700	1	708 YOUNG	ST	12-2-485	\$126.00	\$126.00
382800	1	710 YOUNG	ST	13-2-485	\$126.00	\$126.00
382900	1	712 YOUNG	ST	14-2-485	\$126.00	\$126.00
383100	1	716 YOUNG	ST	15/16-2-485	\$126.00	\$126.00
383200	1	702 YOUNG	ST	1-3-485	\$126.00	\$126.00
383300	1	700 YOUNG	ST	2-3-485	\$126.00	\$126.00
383400	1	201 Lakeview	AVE	3-3-485	\$126.00	\$126.00
383500	1	202 GALWAY	BAY	DESC 4/5-3-485	\$126.00	\$126.00
383600	1	204 GALWAY	BAY	DESC 5-3-485	\$126.00	\$126.00
383700	1	206 GALWAY	BAY	6-3-485	\$126.00	\$126.00
383800	1	208 GALWAY	BAY	7-3-485	\$126.00	\$126.00
383900	1	210 GALWAY	BAY	8-3-485	\$126.00	\$126.00
384000	1	212 GALWAY	BAY	9-3-485	\$126.00	\$126.00
384100	1	214 GALWAY	BAY	10-3-485	\$126.00	\$126.00
384200	1	216 GALWAY	BAY	11-3-485	\$126.00	\$126.00
384300	1	717 YOUNG	ST	2-4-485	\$126.00	\$126.00
384400	1	715 YOUNG	ST	3-4-485	\$126.00	\$126.00
384500	1	713 YOUNG	ST	4-4-485	\$126.00	\$126.00
384600	1	711 YOUNG	ST	5-4-485	\$126.00	\$126.00
384700	1	709 YOUNG	ST	6-4-485	\$126.00	\$126.00
384800	1	707 YOUNG	ST	7-4-485	\$126.00	\$126.00
384900	1	705 YOUNG	ST	8-4-485	\$126.00	\$126.00
385000	1	703 YOUNG	ST	9-4-485	\$126.00	\$126.00
385200	1	373 LAKESHORE	DR	DESC A--487	\$126.00	\$126.00
385500	1	385 LAKESHORE	DR	3--499	\$126.00	\$126.00
385700	1	309 SOUTH RAILW.	ST	5-9-510	\$126.00	\$126.00
385800	1	307 SOUTH RAILW.	ST	6/8-9-510	\$126.00	\$126.00
385900	1	310 FINLAY	ST	DESC 11/12-20-510	\$126.00	\$126.00
386000	1	314 FINLAY	ST	W DESC 11/12-20-510	\$126.00	\$126.00
386100	1	510 LAURIER	AVE	DESC 13/14-20-510	\$126.00	\$126.00
386300	1	520 LAURIER	AVE	15/16-20-510	\$126.00	\$126.00
386400	1	524 LAURIER	AVE	17-20-510	\$126.00	\$126.00
386500	1	530 LAURIER	AVE	18-20-510	\$126.00	\$126.00
386600	1	536 LAURIER	AVE	19/20-20-510	\$126.00	\$126.00
386700	1	541 LAURIER	AVE	DESC 1/3-20A-510	\$126.00	\$126.00
386800	1	535 LAURIER	AVE	DESC 4-20A-510	\$126.00	\$126.00
386900	1	527 LAURIER	AVE	5-20A-510	\$126.00	\$126.00
387000	1	525 LAURIER	AVE	6-20A-510	\$126.00	\$126.00
387100	1	519 LAURIER	AVE	7/8-20A-510	\$126.00	\$126.00
387200	1	511 LAURIER	AVE	9/10-20A-510	\$126.00	\$126.00
387300	1	501 LAURIER	AVE	11/12-20A-510	\$126.00	\$126.00
387400	1	312 FLETCHER	AVE	W 11/12-21-510	\$126.00	\$126.00
387500	1	410 LAURIER	AVE	DESC 13-21-510	\$126.00	\$126.00
387600	1	416 LAURIER	AVE	DESC 13/14-21-510	\$126.00	\$126.00
387700	1	418 LAURIER	AVE	15-21-510	\$126.00	\$126.00

Roll #	Dwelling	Civic Address	Legal Description	2021	2022
387800	1	422 LAURIER AVE	DESC 16/17-21-510	\$126.00	\$126.00
387900	1	428 LAURIER AVE	DESC 17/18-21-510	\$252.00	\$252.00
388000	1	313 FINLAY AVE	19/20-21-510	\$126.00	\$126.00
388100	1	433 LAURIER AVE	DESC 1/2-21A-510	\$126.00	\$126.00
388200	1	405 FINLAY ST	DESC 1/2-21A-510	\$126.00	\$126.00
388300	1	429 LAURIER AVE	3-21A-510	\$126.00	\$126.00
388400	1	425 LAURIER AVE	DESC 4/5-21A-510	\$126.00	\$126.00
388500	1	421 LAURIER AVE	DESC 5/6-21A-510	\$126.00	\$126.00
388600	1	415 LAURIER AVE	7-21A-510	\$126.00	\$126.00
388700	1	409 LAURIER AVE	8/9-21A-510	\$126.00	\$126.00
388800	1	401 LAURIER AVE	10-21A-510	\$126.00	\$126.00
389000	1	308 LAURIER AVE	12-32-510	\$126.00	\$126.00
389100	1	312 LAURIER AVE	13/14-32-510	\$126.00	\$126.00
389200	1	318 LAURIER AVE	15-32-510	\$126.00	\$126.00
389300	1	320 LAURIER AVE	16-32-510	\$126.00	\$126.00
389400	1	324 LAURIER AVE	17-32-510	\$126.00	\$126.00
389500	1	328 LAURIER AVE	18-32-510	\$126.00	\$126.00
389600	1	313 FLETCHER ST	DESC 19/20-32-510	\$126.00	\$126.00
389700	1	309 FLETCHER AVE	W DESC 19/20-32-510	\$126.00	\$126.00
389900	1	335 LAURIER AVE	2-32A-510	\$126.00	\$126.00
390000	1	329 LAURIER AVE	3-32A-510	\$126.00	\$126.00
390100	1	327 LAURIER AVE	DESC 4-32A-510	\$126.00	\$126.00
390200	1	323 LAURIER AVE	DESC 4/5-32A-510	\$126.00	\$126.00
390300	1	315 LAURIER AVE	DESC 6/7-32A-510	\$126.00	\$126.00
390400	1	311 LAURIER AVE	DESC 7/8-32A-510	\$126.00	\$126.00
390500	1	305 LAURIER AVE	9/10-32A-510	\$126.00	\$126.00
390700	1	200 LAURIER AVE	DESC 6-33-510	\$126.00	\$126.00
390800	1	204 LAURIER AVE	DESC 6-33-510	\$126.00	\$126.00
390900	1	208 LAURIER AVE	DESC 7-33-510	\$126.00	\$126.00
391000	1	210 LAURIER AVE	DESC 7-33-510	\$126.00	\$126.00
391100	1	216 LAURIER AVE	8-33-510	\$126.00	\$126.00
391200	1	228 LAURIER AVE	DESC 9-33-510	\$126.00	\$126.00
391300	1	230 LAURIER AVE	DESC 9-33-510	\$126.00	\$126.00
391400	1	313 TUPPER ST	W 1--54199	\$126.00	\$126.00
391500	1	403 TUPPER ST	W DESC 1-33A-510	\$126.00	\$126.00
391600	1	233 LAURIER AVE	DESC 1-33A-510	\$126.00	\$126.00
391700	1	231 LAURIER AVE	DESC 2-33A-510	\$126.00	\$126.00
391800	1	227 LAURIER AVE	DESC 2-33A-510	\$126.00	\$126.00
391900	1	221 LAURIER AVE	3-33A-510	\$126.00	\$126.00
392000	1	211 LAURIER AVE	4-33A-510	\$126.00	\$126.00
392100	1	205 LAURIER AVE	5-33A-510	\$126.00	\$126.00
392300	1	701 YOUNG ST	2--522	\$126.00	\$126.00
392400	1	699 YOUNG ST	3--522	\$126.00	\$126.00
392500	1	109 LAKEVIEW AVE	4--522	\$126.00	\$126.00
392700	1	103 LAKEVIEW AVE	DESC 5--522	\$126.00	\$126.00
393600	1	719 YOUNG ST	1-1-551	\$126.00	\$126.00
393700	1	721 YOUNG ST	DESC 2/3-1-551	\$126.00	\$126.00
393800	1	723 YOUNG ST	DESC 3/4-1-551	\$126.00	\$126.00
393900	1	725 YOUNG ST	DESC 4/5-1-551	\$126.00	\$126.00
394000	1	731 YOUNG ST	7-1-551	\$126.00	\$126.00
394100	1	733 YOUNG ST	DESC 8/9-1-551	\$126.00	\$126.00
394200	1	735 YOUNG ST	DESC 9/10-1-551	\$126.00	\$126.00
394300	1	738 YOUNG ST	15-1-551	\$126.00	\$126.00
394400	1	736 YOUNG ST	16-1-551	\$126.00	\$126.00
394500	1	734 YOUNG ST	17-1-551	\$126.00	\$126.00
394600	1	734 GALWAY BAY	18-1-551	\$126.00	\$126.00
394700	1	732 GALWAY BAY	19-1-551	\$126.00	\$126.00
394800	1	730 GALWAY BAY	20-1-551	\$126.00	\$126.00
394900	1	728 GALWAY BAY	21-1-551	\$126.00	\$126.00
395000	1	726 GALWAY BAY	22-1-551	\$126.00	\$126.00

Municipality of Killarney -
Turtle Mountain

APPENDIX "A" TO
BY-LAW 1-2021 MUNICIPAL BOARD ORDER
Schedule "B" NO. E-21-020

Roll #	Dwelling	Civic Address		Legal Description	2021	2022
395100	1	724 GALWAY	BAY	23-1-551	\$126.00	\$126.00
395200	1	722 GALWAY	BAY	24-1-551	\$126.00	\$126.00
395300	1	720 GALWAY	BAY	25-1-551	\$126.00	\$126.00
395400	1	718 GALWAY	BAY	26-1-551	\$126.00	\$126.00
395500	1	718 YOUNG	ST	1-2-551	\$126.00	\$126.00
395600	1	720 YOUNG	ST	2-2-551	\$126.00	\$126.00
395700	1	722 YOUNG	ST	3-2-551	\$126.00	\$126.00
395800	1	724 YOUNG	ST	4-2-551	\$126.00	\$126.00
395900	1	726 YOUNG	ST	5-2-551	\$126.00	\$126.00
396000	1	728 YOUNG	ST	6-2-551	\$126.00	\$126.00
396100	1	730 YOUNG	ST	7-2-551	\$126.00	\$126.00
396200	1	725 GALWAY	BAY	8-2-551	\$126.00	\$126.00
396300	1	723 GALWAY	BAY	9-2-551	\$126.00	\$126.00
396400	1	721 GALWAY	BAY	10-2-551	\$126.00	\$126.00
396500	1	719 GALWAY	BAY	11-2-551	\$126.00	\$126.00
396700	1	509 KING	ST	DESC 1--564	\$126.00	\$126.00
396800	1	507 KING	ST	DESC 2--564	\$126.00	\$126.00
396900	1	511 KING	ST	DESC 3--564	\$126.00	\$126.00
397200	1	1 ERIN	DR	A--573	\$126.00	\$126.00
397400	1	222 BROADWAY	AVE	DESC 4/5-71-584	\$126.00	\$126.00
397500	1	216 BROADWAY	AVE	DESC 6-71-584	\$126.00	\$126.00
397600	1	214 BROADWAY	AVE	DESC 7-71-584	\$126.00	\$126.00
397800	1	206 BROADWAY	AVE	DESC 9-71-584	\$126.00	\$126.00
397900	1	202 BROADWAY	AVE	DESC 10-71-584	\$126.00	\$126.00
398100	1	205 MOUNTAIN	AVE	DESC 11-71-584	\$126.00	\$126.00
398200	1	209 MOUNTAIN	AVE	DESC 12-71-584	\$126.00	\$126.00
398300	1	213 MOUNTAIN	AVE	DESC 12-71-584	\$126.00	\$126.00
398400	1	221 MOUNTAIN	AVE	DESC 13-71-584	\$126.00	\$126.00
398600	1	126 BROADWAY	AVE	DESC 1-72-584	\$126.00	\$126.00
398700	1	124 BROADWAY	AVE	DESC 2-72-584	\$126.00	\$126.00
398800	1	120 BROADWAY	AVE	DESC 3-72-584	\$126.00	\$126.00
398900	1	112 BROADWAY	AVE	DESC 4/5-72-584	\$126.00	\$126.00
399000	1	108 BROADWAY	AVE	6/7-72-584	\$126.00	\$126.00
399100	1	112 MOUNTAIN	AVE	DESC 8-72-584	\$126.00	\$126.00
399200	1	109 MOUNTAIN	AVE	DESC 9-72-584	\$126.00	\$126.00
399300	1	117 MOUNTAIN	AVE	DESC 10-72-584	\$126.00	\$126.00
399400	1	121 MOUNTAIN	AVE	DESC 10-72-584	\$126.00	\$126.00
399500	1	204 PARK	ST	DESC 2-73-584	\$126.00	\$126.00
399600	1	206 PARK	ST	DESC 2-73-584	\$126.00	\$126.00
399700	1	212 PARK	ST	DESC 3/4-73-584	\$126.00	\$126.00
399800	1	109 HOSSACK	AVE	DESC 4-73-584	\$126.00	\$126.00
399900	1	236 MOUNTAIN	ST	DESC 1-74-584	\$126.00	\$126.00
400000	1	232 MOUNTAIN	ST	DESC 1/2-74-584	\$126.00	\$126.00
400100	1	226 MOUNTAIN	AVE	DESC 2-74-584	\$126.00	\$126.00
400200	1	218 MOUNTAIN	AVE	3-74-584	\$126.00	\$126.00
400300	1	210 MOUNTAIN	AVE	4-74-584	\$126.00	\$126.00
400400	1	202 MOUNTAIN	AVE	5-74-584	\$126.00	\$126.00
400500	1	203 HOSSACK	AVE	DESC 6-74-584	\$126.00	\$126.00
400600	1	213 HOSSACK	AVE	DESC 7-74-584	\$126.00	\$126.00
400700	1	207 HOSSACK	AVE	DESC 6/7-74-584	\$126.00	\$126.00
400800	1	221 HOSSACK	AVE	DESC 8-74-584	\$126.00	\$126.00
400900	1	229 HOSSACK	AVE	DESC 8/9-74-584	\$126.00	\$126.00
401100	1	336 MOUNTAIN	AVE	1-75-584	\$126.00	\$126.00
401200	1	334 MOUNTAIN	AVE	DESC 2/3-75-584	\$126.00	\$126.00
401300	1	330 MOUNTAIN	AVE	DESC 3-75-584	\$126.00	\$126.00
401400	1	326 MOUNTAIN	AVE	4-75-584	\$126.00	\$126.00
401800	1	310 MOUNTAIN	AVE	8-75-584	\$126.00	\$126.00
401900	1	202 TUPPER	ST	9/10-75-584	\$126.00	\$126.00
402000	1	208 TUPPER	ST	DESC 11/12-75-584	\$126.00	\$126.00
402100	1	212 TUPPER	ST E	DESC 11/12-75-584	\$126.00	\$126.00

Roll #	Dwelling	Civic Address	Legal Description	2021	2022
402300	1	317 HOSSACK AVE	14/15-75-584	\$126.00	\$126.00
402400	1	323 HOSSACK AVE	16-75-584	\$126.00	\$126.00
402500	1	325 HOSSACK AVE	17-75-584	\$126.00	\$126.00
402800	1	JUNCTION 3 & AVE	2--48479	\$126.00	\$126.00
402900	1	122 BAY AVE	1-1-595	\$126.00	\$126.00
403000	1	305 PARK ST	2-1-595	\$126.00	\$126.00
403100	1	307 PARK ST	3-1-595	\$126.00	\$126.00
403200	1	317 PARK ST	4-1-595	\$126.00	\$126.00
403300	1	103 ELLIS ST	5-1-595	\$126.00	\$126.00
403400	1	101 ELLIS ST	6-1-595	\$126.00	\$126.00
403500	1	99 ELLIS DR	7-1-595	\$126.00	\$126.00
403700	1	91 ELLIS ST	DESC 9-1-595	\$126.00	\$126.00
403800	1	89 ELLIS AVE	10-1-595	\$126.00	\$126.00
403900	1	87 ELLIS DR	11-1-595	\$126.00	\$126.00
404000	1	85 ELLIS ST	12-1-595	\$126.00	\$126.00
404200	1	43 ELLIS ST	14-1-595	\$126.00	\$126.00
404300	1	41 ELLIS ST	15-1-595	\$126.00	\$126.00
404400	1	39 ELLIS DR	16-1-595	\$126.00	\$126.00
404500	1	32 BAY AVE	19/20-1-595	\$126.00	\$126.00
404600	1	38 BAY AVE	21/22-1-595	\$126.00	\$126.00
404700	1	42 BAY AVE	23-1-595	\$126.00	\$126.00
404900	1	50 BAY AVE	25-1-595	\$126.00	\$126.00
405100	1	76 BAY AVE	27/28-1-595	\$126.00	\$126.00
405200	1	90 BAY AVE	29/30-1-595	\$126.00	\$126.00
405300	1	94 BAY AVE	31-1-595	\$126.00	\$126.00
405500	1	112 BAY AVE	33-1-595	\$126.00	\$126.00
405600	1	118 BAY AVE	34-1-595	\$126.00	\$126.00
405700	1	120 BAY AVE	35-1-595	\$126.00	\$126.00
405800	1	329 PARK ST	1-2-595	\$126.00	\$126.00
405900	1	333 PARK ST	2-2-595	\$126.00	\$126.00
406000	1	104 JOHNSTON PL	3-2-595	\$126.00	\$126.00
406100	1	102 JOHNSTON PL	4-2-595	\$126.00	\$126.00
406200	1	100 Johnson PL	5-2-595	\$126.00	\$126.00
406300	1	98 JOHNSTON PL	6-2-595	\$126.00	\$126.00
406400	1	96 JOHNSTON PL	7-2-595	\$126.00	\$126.00
406500	1	301 ELLIS DR	DESC 1/2-3-595	\$126.00	\$126.00
406600	1	303 ELLIS DR	DESC 2-3-595	\$126.00	\$126.00
406700	1	305 ELLIS PL	DESC 3-3-595	\$126.00	\$126.00
406800	1	307 ELLIS DR	DESC 3/4-3-595	\$126.00	\$126.00
406900	1	309 ELLIS DR	DESC 4/5-3-595	\$126.00	\$126.00
407000	1	315 WELLS ST	1-3-598	\$126.00	\$126.00
407100	1	313 WELLS ST	2-3-598	\$126.00	\$126.00
407200	1	311 WELLS ST	3-3-598	\$126.00	\$126.00
407300	1	309 WELLS ST	4-3-598	\$126.00	\$126.00
407400	1	307 WELLS ST	5-3-598	\$126.00	\$126.00
407500	1	305 WELLS ST	6-3-598	\$126.00	\$126.00
407600	1	303 WELLS ST	7-3-598	\$126.00	\$126.00
407700	1	213 WELLS ST	8-3-598	\$126.00	\$126.00
407800	1	211 WELLS ST	9-3-598	\$126.00	\$126.00
407900	1	209 WELLS ST	10-3-598	\$126.00	\$126.00
408000	1	207 WELLS ST	11-3-598	\$126.00	\$126.00
408100	1	201 WELLS ST	12-3-598	\$126.00	\$126.00
408200	1	203 KING ST	13-3-598	\$126.00	\$126.00
409600	1	308 WELLS ST	1--673	\$126.00	\$126.00
409700	1	306 WELLS ST	2--673	\$126.00	\$126.00
409800	1	304 WELLS ST	3--673	\$126.00	\$126.00
409900	1	302 WELLS ST	4--673	\$126.00	\$126.00
410000	1	300 WELLS ST	5--673	\$126.00	\$126.00
410100	1	210 WELLS ST	6--673	\$126.00	\$126.00
410200	1	208 WELLS ST	7--673	\$126.00	\$126.00

Roll #	Dwelling	Civic Address	Legal Description	2021	2022
410300	1	206 WELLS ST	DESC 8/9--673	\$126.00	\$126.00
410500	1	202 WELLS ST	10--673	\$126.00	\$126.00
410900	1	519 LAKESHORE DR	4-1-679	\$126.00	\$126.00
413300	1	63 COUNTRY CLU DR	28-1-679	\$126.00	\$126.00
413400	1	69 COUNTRY CLU DR	29-1-679	\$126.00	\$126.00
413500	1	75 COUNTRY CLU DR	30-1-679	\$126.00	\$126.00
413700	1	87 COUNTRY CLU DR	32-1-679	\$126.00	\$126.00
413800	1	628 LAKESHORE DR	33-1-679	\$126.00	\$126.00
413900	1	622 LAKESHORE DR	34-1-679	\$126.00	\$126.00
414000	1	616 LAKESHORE DR	35-1-679	\$126.00	\$126.00
414200	1	604 LAKESHORE DR	37-1-679	\$126.00	\$126.00
414300	1	598 LAKESHORE DR	38-1-679	\$126.00	\$126.00
414400	1	592 LAKESHORE DR	39-1-679	\$126.00	\$126.00
414500	1	586 LAKESHORE DR	40-1-679	\$126.00	\$126.00
414600	1	570 LAKESHORE DR	41-1-679	\$126.00	\$126.00
414700	1	564 LAKESHORE DR	42-1-679	\$126.00	\$126.00
414800	1	556 LAKESHORE DR	43-1-679	\$126.00	\$126.00
414900	1	550 LAKESHORE DR	44-1-679	\$126.00	\$126.00
415000	1	4 LAKESHORE PL	45-1-679	\$126.00	\$126.00
415100	1	10 LAKESHORE PL	46-1-679	\$126.00	\$126.00
415200	1	16 LAKESHORE PL	47-1-679	\$126.00	\$126.00
415300	1	20 LAKESHORE PL	48-1-679	\$126.00	\$126.00
415400	1	24 LAKESHORE PL	49-1-679	\$126.00	\$126.00
415500	1	30 LAKESHORE PL	50-1-679	\$126.00	\$126.00
415600	1	36 LAKESHORE PL	51-1-679	\$126.00	\$126.00
415700	1	44 LAKESHORE PL	52-1-679	\$126.00	\$126.00
415800	1	50 LAKESHORE PL	53-1-679	\$126.00	\$126.00
415900	1	49 LAKESHORE PL	54-1-679	\$126.00	\$126.00
416100	1	37 LAKESHORE PL	56-1-679	\$126.00	\$126.00
416400	1	540 LAKESHORE DR	59-1-679	\$126.00	\$126.00
416600	1	528 LAKESHORE DR	61-1-679	\$126.00	\$126.00
417100	1	4 COUNTRY CLU DR	1-2-679	\$126.00	\$126.00
417700	1	52 COUNTRY CLU DR	7-2-679	\$126.00	\$126.00
418000	1	615 LAKESHORE DR	9/10-2-679	\$126.00	\$126.00
418100	1	603 LAKESHORE DR	11-2-679	\$126.00	\$126.00
418200	1	591 LAKESHORE DR	12-2-679	\$126.00	\$126.00
418400	1	577 LAKESHORE DR	14-2-679	\$126.00	\$126.00
419200	1	203 WEST GLEN BAY	3-1-685	\$126.00	\$126.00
421400	1	177 WEST GLEN BAY	1/2-2-685	\$126.00	\$126.00
423200	1	20 WEST GLEN BAY	20-2-685	\$126.00	\$126.00
423800	1	6 WESTGLEN BAY	6-3-685	\$126.00	\$126.00
423900	1	7 WEST GLEN BAY	7-3-685	\$126.00	\$126.00
424000	1		8-3-685	\$126.00	\$126.00
424100	1	9 WEST GLEN BAY	9-3-685	\$126.00	\$126.00
424200	1	10 WEST GLEN BAY	10-3-685	\$126.00	\$126.00
424400	1	12 WEST GLEN BAY	12-3-685	\$126.00	\$126.00
424500	1		13-3-685	\$126.00	\$126.00
425100	1	539 FINLAY ST	E 1--699	\$126.00	\$126.00
428600	1		2-1-733	\$126.00	\$126.00
428800	1	103 WATER AVE	1/3-2-733	\$126.00	\$126.00
429200	1	432 Park ST	E D--759	\$126.00	\$126.00
431000	1	310 WELLS ST	1--788	\$126.00	\$126.00
431200	1	39 POPLAR DR	3--788	\$126.00	\$126.00
431300	1	45 POPLAR DR	4--788	\$126.00	\$126.00
431400	1	51 POPLAR DR	5/6--788	\$126.00	\$126.00
431700	1	58 POPLAR DR	7/8--788	\$126.00	\$126.00
431800	1	54 POPLAR DR	2-53038	\$126.00	\$126.00
431900	1	48 POPLAR DR	1-53038	\$126.00	\$126.00
432000	1	44 POPLAR DR	11--788	\$126.00	\$126.00
432100	1	40 POPLAR DR	12--788	\$126.00	\$126.00

Roll #	Dwelling	Civic Address	Legal Description	2021	2022
432200	1	313 KING	AVE 14--788	\$126.00	\$126.00
432300	1	311 KING	AVE 15--788	\$126.00	\$126.00
432400	1	309 KING	AVE 16--788	\$126.00	\$126.00
432500	1	307 KING	AVE 17--788	\$126.00	\$126.00
432600	1	235 KING	AVE 18--788	\$126.00	\$126.00
432700	1	233 KING	AVE 19--788	\$126.00	\$126.00
433000	1	538 NORQUAY	ST E 1--2447	\$126.00	\$126.00
433100	1	534 NORQUAY	ST E 2--2447	\$126.00	\$126.00
433200	1	422 Finlay	ST E 3--2447	\$126.00	\$126.00
433300	1	420 FINLAY	ST 4--2447	\$126.00	\$126.00
434400	1	90 LAKE	AVE 5-3-2523	\$126.00	\$126.00
434500	1	86 LAKE	AVE 6-3-2523	\$126.00	\$126.00
434600	1	78 LAKE	AVE 7/8-3-2523	\$126.00	\$126.00
434700	1	70 LAKE	AVE 9/10-3-2523	\$126.00	\$126.00
434800	1	64 LAKE	AVE 11-3-2523	\$126.00	\$126.00
434900	1	56 LAKE	AVE 12/13-3-2523	\$126.00	\$126.00
435000	1	48 LAKE	AVE 14/15-3-2523	\$126.00	\$126.00
435100	1	44 LAKE	AVE 16-3-2523	\$126.00	\$126.00
435200	1	36 LAKE	AVE 17/18-3-2523	\$126.00	\$126.00
435300	1	22 LAKE	AVE 19/21-3-2523	\$126.00	\$126.00
435500	1	117 PARK	ST 1-52782	\$126.00	\$126.00
435600	1	201 Park	ST 24-3-2523	\$126.00	\$126.00
435700	1	205 PARK	ST 25-3-2523	\$126.00	\$126.00
435900	1	119 BAY	AVE. 27-3-2523	\$126.00	\$126.00
436000	1	115 BAY	AVE 2--52782	\$126.00	\$126.00
436100	1	111 BAY	AVE 3--52782	\$126.00	\$126.00
436400	1	89.5 BAY	AVE 1--54095	\$126.00	\$126.00
436600	1	85 BAY	AVE 34-3-2523	\$126.00	\$126.00
436700	1	79 BAY	AVE 2--54095	\$126.00	\$126.00
436900	1	67 BAY	AVE 37-3-2523	\$126.00	\$126.00
437100	1	63 BAY	AVE 41-3-2523	\$126.00	\$126.00
437200	1	49 BAY	AVE 42-3-2523	\$126.00	\$126.00
437300	1	33 BAY	AVE 45-3-2523	\$126.00	\$126.00
437400	1	23 BAY	AVE 46-3-2523	\$126.00	\$126.00
437700	1	315 KING	AVE A--2549	\$126.00	\$126.00
437900	1	35 ELLIS	DR B--22538	\$126.00	\$126.00
438300	1	136 WILLIAMS	AVE 2--24908	\$126.00	\$126.00
438376	1	864 YOUNG	ST 1--52558	\$126.00	\$126.00
438377	1	860 YOUNG	ST 2--52558	\$126.00	\$126.00
438379	1	848 YOUNG	ST 4--52558	\$126.00	\$126.00
438381	1	836 YOUNG	ST 5/6--52558	\$126.00	\$126.00
438382	1	828 YOUNG	ST 7/8--52558	\$126.00	\$126.00
438385	1	814 YOUNG	ST 10--52558	\$126.00	\$126.00
438386	1	808 YOUNG	ST 11/12--52558	\$126.00	\$126.00
438395	1	760 YOUNG	ST 20--52558	\$126.00	\$126.00
438397	1	752 YOUNG	ST 22--52558	\$126.00	\$126.00
438398	1	747 YOUNG	ST 2--57736	\$126.00	\$126.00
438400	1	743 YOUNG	ST 25--52558	\$126.00	\$126.00
438401	1	757 YOUNG	ST 26--52558	\$126.00	\$126.00
438403	1	769 YOUNG	ST 28-52558	\$126.00	\$126.00
438430	1	819 YOUNG	ST 1-56713	\$126.00	\$126.00
438440	1	825 YOUNG	ST 2-56713	\$126.00	\$126.00
438450	1	827 YOUNG	ST 3-56713	\$126.00	\$126.00
438460	1	831 YOUNG	ST 4-56713	\$126.00	\$126.00
438500	1	741 YOUNG	ST 2-1-25452	\$126.00	\$126.00
438600	1	739 YOUNG	ST 3-1-25452	\$126.00	\$126.00
438700	1	737 YOUNG	ST 4-1-25452	\$126.00	\$126.00
438800	1	729 YOUNG	ST 1-2-25452	\$126.00	\$126.00
438900	1	727 YOUNG	ST 2-2-25452	\$126.00	\$126.00
439000	1	58 OAKDEN	DR 2--26160	\$126.00	\$126.00

Roll #	Dwelling	Civic Address		Legal Description	2021	2022
439100	1	66 OAKDEN	DR	3--26160	\$126.00	\$126.00
439200	1	72 OAKDEN	DR	4--26160	\$126.00	\$126.00
439300	1	76 OAKDEN	DR	5--26160	\$126.00	\$126.00
439400	1	82 OAKDEN	DR	6--26160	\$126.00	\$126.00
439500	1	88 OAKDEN	DR	7--26160	\$126.00	\$126.00
440700	1	48 OAKDEN	DR	1--30159	\$126.00	\$126.00
440800	1	42 OAKDEN	DR	2--30159	\$126.00	\$126.00
440900	1	2 OAKDEN	DR	1--31295	\$126.00	\$126.00
441000	1	6 OAKDEN	DR	2--31295	\$126.00	\$126.00
441100	1	10 OAKDEN	DR	3--31295	\$126.00	\$126.00
441200	1	14 OAKDEN	DR	4--31295	\$126.00	\$126.00
441300	1	18 OAKDEN	DR	5--31295	\$126.00	\$126.00
441400	1	24 OAKDEN	DR	6--31295	\$126.00	\$126.00
441500	1	34 OAKDEN	DR	7--31295	\$126.00	\$126.00
441900	1	63 1/2 Bay	AVE	1--32088	\$126.00	\$126.00
442000	1	35 BAY	AVE	2--32088	\$126.00	\$126.00
442100	1	238 HOSSACK	AVE E	1--33531	\$126.00	\$126.00
442200	1	232 HOSSACK	AVE	2--33531	\$126.00	\$126.00
442300	1	230 HOSSACK	AVE	3--33531	\$126.00	\$126.00
442400	1	226 HOSSACK	AVE	4--33531	\$126.00	\$126.00
442500	1	307 TUPPER	ST E	5--33531	\$126.00	\$126.00
442600	1	309 TUPPER	ST E	6--33531	\$126.00	\$126.00
442700	1	311 TUPPER	ST E	7--33531	\$126.00	\$126.00
443000	1	315 TUPPER	ST E	10--33531	\$126.00	\$126.00
443100	1	329 TUPPER	ST E	11--33531	\$126.00	\$126.00
443200	1	221 NORQUAY	AVE E	12--33531	\$126.00	\$126.00
443400	1	220 HOSSACK	AVE	14--33531	\$126.00	\$126.00
443500	1	212 HOSSACK	AVE E	15--33531	\$126.00	\$126.00
443600	1	210 HOSSACK	AVE	16--33531	\$126.00	\$126.00
443700	1	206 HOSSACK	AVE	17--33531	\$126.00	\$126.00
443900	1	108 HOSSACK	AVE E	19--33531	\$126.00	\$126.00
444000	1	306 PARK	ST E	20--33531	\$126.00	\$126.00
444100	1	312 PARK	ST E	21--33531	\$126.00	\$126.00
444200	1	318 PARK	ST E	22--33531	\$126.00	\$126.00
444800	1	120 MOUNTAIN	AVE	1--35829	\$126.00	\$126.00
444900	1	201 HAMILTON	ST E	2--35829	\$126.00	\$126.00
445120	1	159 OAKDEN	DR	2--48562	\$126.00	\$126.00
445170	1	17 OAKDEN	DR	7--48562	\$126.00	\$126.00
445180	1	5 OAKDEN	DR	8--48562	\$126.00	\$126.00
445200	1	374 LAKESHORE	DR	B-36911	\$126.00	\$126.00
445500	1	328 HOSSACK	AVE	DESC 1-77-19	\$126.00	\$126.00
445600	1	324 HOSSACK	AVE	1--36980	\$126.00	\$126.00
445700	1	400 GEATES	ST	2--53173	\$126.00	\$126.00
445750	1	732 NORQUAY	AVE	1-53173	\$126.00	\$126.00
445800	1	410 GEATES	ST E	2--38284	\$126.00	\$126.00
445900	1	626 NORQUAY	AVE	1--39359	\$126.00	\$126.00
446000	1	616 NORQUAY	AVE	2--39359	\$126.00	\$126.00
446100	1	612 NORQUAY	AVE	3--39359	\$126.00	\$126.00
446400	1	498 LAKESHORE	DR	1--40422	\$126.00	\$126.00
446500	1	492 LAKESHORE	DR	2--40422	\$126.00	\$126.00
446600	1	486 LAKESHORE	DR	3--40422	\$126.00	\$126.00
446700	1	480 LAKESHORE	DR	4--40422	\$126.00	\$126.00
446900	1	401 LAKESHORE	DR	1--40604	\$126.00	\$126.00
131100	2	165 OAK POINT	DR	19--581	\$126.00	\$126.00
324900	2	768 MOUNTAIN	AVE	DESC 13/14-91-78	\$126.00	\$126.00
348000	2	102 North Railway	ST	13/18-3-404	\$126.00	\$126.00
351300	2	543 BROADWAY	AVE	DESC 7/10-11-404	\$126.00	\$126.00
378500	2	117 CLARK	AVE	DESC 5-38-457	\$126.00	\$126.00
405400	2	102 BAY	AVE	32-1-595	\$126.00	\$126.00
436200	2	97 BAY	AVE	30-3-2523	\$126.00	\$126.00

Municipality of Killarney -
Turtle Mountain

BY-LAW 1-2021 APPENDIX "A" TO
Schedule "B" MUNICIPAL BOARD ORDER
NO. E-21-020

Roll #	Dwelling	Civic Address		Legal Description	2021	2022
437800	2	37 ELLIS	DR	A--22538	\$126.00	\$126.00
TOTAL					\$136,332.00	\$136,332.00

Roll #	# of Dwellings	Civic Address		Legal Description	2021	2022
327000	3	705 MOUNTAIN AVE	AVE	DESC 2/3-93-78	\$525.00	\$525.00
397100	3	501 KING ST	ST	4--564	\$525.00	\$525.00
369400	4	437 CLARK AVE	AVE	1/2-21-457	\$525.00	\$525.00
376900	4	131 BROADWAY AVE	AVE	DESC 4-36-457	\$525.00	\$525.00
401000	4	237 HOSSACK AVE	AVE	10-74-584	\$525.00	\$525.00
434100	4	105 PARK ST	ST	1/3-3-2523	\$525.00	\$525.00
365000	5	Trailer Court - Phillips		DESC -G-404	\$525.00	\$525.00
362000	6	326 WILLIAM AVE	AVE	3/4-30-404	\$525.00	\$525.00
403600	6	95 ELLIS DR	DR	DESC 8/9-1-595	\$525.00	\$525.00
TOTAL					\$4,725.00	\$4,725.00

318100	8	500 HOSSACK AVE	AVE	DESC 15-79-19	\$825.00	\$825.00
369300	8	501 CLARK AVE	AVE	DESC 8/10-20-457	\$825.00	\$825.00
378700	8	303 YOUNG ST	ST	DESC -39-457	\$825.00	\$825.00
421500	8	WEST GLEN BAY	BAY	3/5&16/18-2-685	\$825.00	\$825.00
364900	9	Trailer Court - Reimer		DESC -G-404	\$825.00	\$825.00
349800	12	NORTH RAILW ST		21/24-4-404	\$825.00	\$825.00
314100	15	416 HOSSACK AVE	AVE	DESC 3/4&7/8-78-	\$825.00	\$825.00
361500	10	411 MOUNTAIN AVE	AVE	21/25-24-404	\$825.00	\$825.00
371600	15	427 HOSSACK AVE	AVE	18/19-25-457	\$825.00	\$825.00
377400	21	123 WILLIAMS AVE	AVE	DESC 2&5-37-457	\$825.00	\$825.00
377300	34	110 CLARK AVE	AVE		\$825.00	\$825.00
354600	11	519 MOUNTAIN AVE	AVE		\$825.00	\$825.00
TOTAL					\$9,900.00	\$9,900.00
GRAND TOTAL					\$150,957.00	

Municipality of Killarney -
Turtle Mountain

BY-LAW 1 OF 2021 APPENDIX "A" TO
SCHEDULE "C" MUNICIPAL BOARD ORDER
NO. E-21-020

Roll #	Class	Group	Quantity	Size of Bins (yds)	2021	2022
318200	20				\$82.00	\$82.00
313000	30				\$82.00	\$82.00
302400	40				\$82.00	\$82.00
347800	40				\$82.00	\$82.00
352200	40				\$82.00	\$82.00
354500	40				\$82.00	\$82.00
357300	40				\$82.00	\$82.00
358500	40				\$82.00	\$82.00
359200	40				\$82.00	\$82.00
359400	40				\$82.00	\$82.00
360100	40				\$82.00	\$82.00
362200	40				\$82.00	\$82.00
401700	40				\$82.00	\$82.00
402600	40				\$82.00	\$82.00
405000	40				\$82.00	\$82.00
428500	40				\$82.00	\$82.00
428700	40				\$82.00	\$82.00
444600	40				\$82.00	\$82.00
300700	52				\$82.00	\$82.00
300500	60				\$82.00	\$82.00
316600	60				\$82.00	\$82.00
320100	60				\$82.00	\$82.00
320200	60				\$82.00	\$82.00
321200	60				\$82.00	\$82.00
322100	60				\$82.00	\$82.00
322700	60				\$82.00	\$82.00
323000	60				\$82.00	\$82.00
327300	60				\$82.00	\$82.00
331100	60				\$82.00	\$82.00
335800	60				\$82.00	\$82.00
337200	60				\$82.00	\$82.00
344600	60				\$82.00	\$82.00
345500	60				\$82.00	\$82.00
346500	60				\$82.00	\$82.00
347900	60				\$82.00	\$82.00
351200	60				\$82.00	\$82.00
351300	60				\$82.00	\$82.00
351400	60				\$82.00	\$82.00
353300	60				\$82.00	\$82.00
353400	60				\$82.00	\$82.00
353500	60				\$82.00	\$82.00
353600	60				\$82.00	\$82.00
353700	60				\$82.00	\$82.00
353800	60				\$82.00	\$82.00
353900	60				\$82.00	\$82.00
354000	60				\$82.00	\$82.00
354100	60				\$82.00	\$82.00
354200	60				\$82.00	\$82.00
354300	60				\$82.00	\$82.00
355100	60				\$82.00	\$82.00
355200	60				\$82.00	\$82.00
355300	60				\$82.00	\$82.00
357000	60				\$82.00	\$82.00
357400	60				\$82.00	\$82.00
357500	60				\$82.00	\$82.00
359000	60				\$82.00	\$82.00
359900	60				\$82.00	\$82.00
360800	60				\$82.00	\$82.00
361200	60				\$82.00	\$82.00
361300	60				\$82.00	\$82.00

Municipality of Killarney -
Turtle Mountain

APPENDIX "A" TO
BY-LAW 1 OF 2021 MUNICIPAL BOARD ORDER
SCHEDULE "C"
NO. E-21-020

Roll #	Class	Group	Quantity	Size of Bins (yds)	2021	2022
361800	60				\$82.00	\$82.00
364500	60				\$82.00	\$82.00
364600	60				\$82.00	\$82.00
364800	60				\$82.00	\$82.00
371700	60				\$82.00	\$82.00
385300	60				\$82.00	\$82.00
393100	60				\$82.00	\$82.00
393500	60				\$82.00	\$82.00
397000	60				\$82.00	\$82.00
397300	60				\$82.00	\$82.00
408400	60				\$82.00	\$82.00
408600	60				\$82.00	\$82.00
408700	60				\$82.00	\$82.00
408800	60				\$82.00	\$82.00
409000	60				\$82.00	\$82.00
409300	60				\$82.00	\$82.00
409500	60				\$82.00	\$82.00
426500	60				\$82.00	\$82.00
429500	60				\$82.00	\$82.00
429900	60				\$82.00	\$82.00
430000	60				\$82.00	\$82.00
430200	60				\$82.00	\$82.00
430600	60				\$82.00	\$82.00
430800	60				\$82.00	\$82.00
430900	60				\$82.00	\$82.00
432800	60				\$82.00	\$82.00
432900	60				\$82.00	\$82.00
437500	65				\$82.00	\$82.00
439950					\$82.00	\$82.00
441800	60				\$82.00	\$82.00
444300	60				\$82.00	\$82.00
445300	60				\$82.00	\$82.00
					\$7,544.00	\$7,544.00

The Following Rates are applicable for the years 2021 through 2022:

Roll #	Class	Group	Quantity	Size of Bin (yds)	Price / bin	Total	
129100			4	3	6	800.00	2,400.00
136100			4	1	6	800.00	800.00
335200	40		4	1	4	800.00	800.00
336100	40		3	2	6	800.00	1,600.00
336300	40		5	2	6	800.00	1,600.00
336400	40		5	1	6	800.00	800.00
364400	40		1	1	6	800.00	800.00
359100	40		1	1	4	800.00	800.00
437500	40		4	8 5 x 4, 3 x 6		800.00	6,400.00
313500	60		1	1	4	800.00	800.00
320600	60		1	1	4	800.00	800.00
321300	60		1	1	6	800.00	800.00
321400	60		1	1	4	800.00	800.00
322600	60		1	1	4	800.00	800.00
327200	40		6	1	4	800.00	800.00
331200	65		7	1	4	800.00	800.00
336800	60		1	0.5	4	800.00	400.00
336900	60		1	0.5	4	800.00	400.00
337300	60		4	1	4	800.00	800.00
345400	60		1	2	6	800.00	1,600.00
348400	60		1	1	4	800.00	800.00
351600	60		1	1	4	800.00	800.00

Municipality of Killarney -
Turtle Mountain

BY-LAW 1 OF 2021
SCHEDULE "C"

APPENDIX "A" TO
MUNICIPAL BOARD ORDER
NO. E-21-020

Roll #	Class	Group	Quantity	Size of Bins (yds)	2021	2022
351700	60	1	1	4	800.00	800.00
353100	60	2	1	6	800.00	800.00
354800	60	2	2	6	800.00	1,600.00
355400	60	2	1	6	800.00	800.00
355700	60	1	1	4	800.00	800.00
356200	60	2	1	6	800.00	800.00
359800	60	1	1	4	800.00	800.00
361700	60	1	1	6	800.00	800.00
362600	60	1	1	4	800.00	800.00
363000	60	1	2	4	800.00	1,600.00
364450	60	1	1	4	800.00	800.00
379600	60	1	1	4	800.00	800.00
393000	60	1	1	4	800.00	800.00
393400	60	1	1	4	800.00	800.00
428900	60	1	1	4	800.00	800.00
409100	60	1	1	4	800.00	800.00
430100	60	1	1	4	800.00	800.00
439700	40	3	1	4	800.00	800.00
441700	60	1	2	4	800.00	1,600.00
444500	60	1	1	4	800.00	800.00
445000	60	4	1	6	800.00	800.00
446200	60	2	4	8	800.00	3,200.00
446270	60	1	1	6	800.00	800.00
			62			\$ 49,600.00

TOTAL \$49,600.00

Group	Description
1	Retail
2	Restaurant/ Large Grocery Store/ Mall
3	School
4	Seasonal
5	Hospital
6	Day Care
7	Church